

F O R M - X X I

{ See Rule-2-A (1) }

**DRAFT NOTIFICATION SHOWING DIVISION OF WARDS AND
RESERVATION OF SEATS IN THE MUNICIPALITIES**


NOTIFICATION

No. 7779 /

Dated 08.11.2021 /

In exercise of powers conferred by sub-sections (3) and (3-A) of section 12 of the Odisha Municipal Act, 1950 (Odisha Act, 23 of 1950) read with sub rule (1) of rule 2-A of the Odisha Municipal (Delimitation of wards, Reservation of Seats and Conduct of Election) Rules, 1994, notice is hereby given that the BARIPADA MUNICIPAL COUNCIL in the District of Mayurbhanj shall be divided into 28 (Twenty Eight) Wards as specified in Column (2) of the Statement –I below with the description and boundaries of the said Wards against each in Column (3) and (4) respectively thereof for the purpose of ensuing election of Councilors to the same and the wards as specified in Column (2) of the Statement –II below in which the seats reserved under section -11 of the said Act, shall be set assigned against each in Column –(3) thereof.


Any objection or suggestion, which may be received from any person interested in respect of said draft Notification on or before the date of expiry of the period of 10 (Ten) days from the date of publication of the Notification will be considered. Objection or suggestions received after the said period shall not be taken into consideration.


Collector & District Magistrate,
Collector & District Magistrate,
MAYURBHANJ
Mayurbhanj

BARIPADA MUNICIPALITY

STATEMENT - I

Sl. No.	Ward No.	Description of the ward	Four side boundary of the ward
1	1	Belgodia, Tankisahi, Budhikhamari, Jhinjiribandh (P)	North - Road from D.I chhak to River Chipat via paramananda Acharya house front road and Budhikhamari P.S. front road.
			South - From Radhamohan Temple south east corner Chhak to Budhabalanga river.
			East - From Yamunadeipur D.I chhak to Radhamohan temple south east corner chhak via- Baghaghara chhak, PHED pump house chhak, Radio station chhak, M.S. golei and Belgodia fire station chhak and on Jhinjiri Bundh road to Radhamohan mandir south west corner chhak.
			West - River Chipat.
2	2	Policeline, Bhanjpur, Jamunadeipur (P)	North - Village boundary of Bhugudakata and Yamunideipur.
			South - Road from radio station chhak to Umesh Chandra patra 's house near railway line via- Walliganj chhak.
			East - On the Train line Umesh Chandra Patra's house to the village boundary OF Bhugudakata and Yamunadeipur.
			West -From Bhugudakata and Yamunadeipur village boundary (Railwayline to Radio station chhak via- Bahaghara chhak and PHD pump house).
3	3	Forest Colony, Mining Colony, Walliganj Balarampur (p)	North - Road from Radio station chhak to Mangala Sthan Via- Umesh Chandra Patra house near Railway line & Arun Panda Babu's house level crossing.
			South - From satyasai chhak to J.D. cinema level crossing.
			East - J.D. cinema hall level crossing to Mangala Sthan Chhaka via- Sukajuda Railway bridge ,Ghasi Chhak, Sarbeswar Satpathy's house road .
			West - From radio station chhak to Satyasai chhak via- Madhusudan Golei.
4	4	Golapbag, Lalbazar, Market (p)	North - From Municipality day market chhak to Madhusudan Golei via- PWD chhak.
			South - From marker Traffic chhak to T,B, hospital bridge via- Shanti Medical chhak.
			East - T.B hpsital bridge to Madhusudam Golei via- Gouramohan lane , south east corner of MPK Girl's high school chhak, Bramha Mandir chhak and Satyasai chhak
			West - From Market Traffic chhak to Municipality day market chhak via- Prashanti Restaurant south east corner of veterinary office chhak, Biju Golei and Sarada Temple Chhak


Collector & District Magistrate,
MAYURBHANJ


5	5	Babusahi, Ambikasahi, Market (P) Jhinjiribandha (P)	North – Belgodia fire station chhak to Madhusudan Golei via- Aurobinda schoo chhak.
			South - From Budhabalanga River to Market traffic chhak via- Gouranga temple and College chhak.
			East – From Market Traffic chhak to Municipality day market chhak via- Prashanti Restaurant Chhak south east corner of veterinary office chhak, Biju Golei and Sarada Temple Chhak.
			West –From River Budhabalanga to fire station chhak via- Jeeban Das Goli, Radhamohan temple west side road towards Jhinjiri Bundha.
6	6	Purunahatsahi, Badabazer, Deulasahi(P)	North – Road from College chhak to Sarali TB hospital Bridge via- Marker traffic chhak and Shanti medical chhak.
			South – From Jagannath Temple Ratha godown to Sarali Rziver Via- K,C, Circle.
			East - River Sarali
			West – From Jagannath Temple Ratha godown to College Via-Town PS.
7	7	Deulasahi(p) Hudcco Colony, Madhuban	North – From River Budhabalanga to Jagannath temple Nagra vadi chhak via- Durga Hotel chhak, Satbhouni chhak .
			South - From Budhabalanga river to K.C. Circle via- Balighat chhak and HUcco colony chhak.
			East – From to Jagannath temple Nagra vadi chhak to K.C.Circle via- S.C Vidyapitha front road.
			West – River Budhabalanga.
8	8	Saharsahi, Malisahi, Sankhapata, Badabazer	North – From river Budhabalanga to Sankhapata School Chhaka Vua- Gouranga temple.
			South - From river Budhabalanga to Jagannath Temple Ratha Khala via- Durga Hotel chhak, Satbhuni chhak .
			East – Road from Badadanda Ratha Khala to Sankhapata School Chhak via- Sitala Mandir.
			West –River Budhabalanga.
9	9	Deulasahi, Madhuban	North – Road from K.C. Circle to Sarali
			South – River Budhabalanga.
			East - River Sarali
			West – From K.C. Circle to river Budhabalanga via-,HUDCCO Colony chhak to river Balanga on Balighat road.
10	10	Kalimandirsahi, Lalbazer (p), Bramhamandirsahi	North – Road from Satyasai chhak to Sukajuda Bridge.
			South - – From Gouramohan chhak to Smasaneswar railway bridge via- Gouramohan lane and river Sarali and Kabar khana Bridge river up to to Smasaneswar railway bridge.
			East - From Pandey ME School Sukjoda river bridge to Smasaneswar railway bridge Via- Kalimandir Bridge, Chunu Gouda chhak railwayline.
			West – From Satyasai chhak to Gouramohan chhak on the Hospital road.


**Collector & District Magistrate,
MAYURBHANJ**


11	11	Dhipasahi, Naharpada, Bhudansahi	North – From Station level crossing to K.C. Circle Sarali Bridge on Station Road.
			South – River Budhabalanga.
			East - Station level crossing to river Budhabalang via- stn bandharoad, Makaradhawja Bhanjdeo's house chhak ,Sunamuhin chhak and Sunamuhin School.
			West – River Sarali.
12	12	Sunamuhin, Prafullanagar, Dutusahi, Station Bandhsahi	North – From Station level crossing to Hotel Ashirbad chhak on Baleswar road.
			South – Sunamuhin chhak to Giri Cement works chhak on Pratap pur road via- Sunamuhin School chhak and Dutu sahi road.
			East – From Ashirbad hotel chhak on Baleswar road to Giri Cement works chhak on Pratap pur road.
			West – From Station bazer level crossing to Sunamuhin chhak via- Station Bundha road.
13	13	Sripadganj, Refugee Colony, Hatasahi, Labour Colony	North – Village boundary of Kalikapur and Sripadganj on NH-18 to Jarali Railway bridge via-Sripadganj & Kalikapur village boundary.
			South - From Station bazer level crossing to Palabani Golei Via-Ahsirbad Hotel chhak and P.C. Circle.
			East - NH-18
			West –Railway line from Jarali Bridge to Station Level crossing..
14	14	Tulasichoura (P) Sungodia (P)	North – River Sarali.
			South – From TB Hospital Bridge to Bucket factory chhak via- T,B, Hospital chhak, Sungodia Prymeri School front road and railway gola polo .
			East – On Pligrim road Sarali bridge to Bucket factory via- Gosala chhak.
			West –River Sarali.


Collector & District Magistrate,
MAYURBHANJ


15	15	Bijaypurnachandrapur, Bidyadharpur	North – From Baghada road Mantri chhak to NH-18 via-Pump house chhak, Ambedkar chhak,Triranga club and Purnachandrapur Municipal School south side road up to NH-18
			South – River Sarali.
			East - NH-18
			West – – From Baghada road Mantri chhak to river Sarali railway bridge via- Kamalaneheru Girl's High school front road and Chunu Gouda chhak railway line.
16	16	Parade Podia, Pal Padia, Ghasisahi	North – From Pandey School Sukajuda bridge to Mantri chhak on Baghara road.
			South & East – From Kalimandir bridge to Mantri chhak via-Kamalaneheru Giri's High School front road.
			West – River Sukajuda.
17	17	Bijayramchandrapur(p) Balarampur(p) Raghunathpur(P)	North – From Arun Panda Babu's house railwayline to NH-18 Via-Thakuranisahi Chhak , Gopabandhu Balashram chhak and Balashram road up to NH-18
			South – River Jarali
			East – NH-18
			West – From JD cimema Hall Sukajuda culvert (Ghasi Chhak) to Lt. Bharat Mohanta's house house near railwayline via-Sabeswar Satpathy 's house front road , Mangalasthan chhak and Arun Panda Babu's house .
18	18	Jamunadeipur (p), Bijayramchandrapur (P)	North – Village boundary of Yomunadeipur and Bhugudakata and up to Bhanjapur High School chhak and Murgabadi Golei on jail road.
			South – From Bharat Mohanta house railwayline to NH-18 Via-Thakuranisahi Chhak , Gopabandhu Balashram chhak and Balashram road up to NH-18
			East -- NH-18.
			West Railway line from Yomunadeipur village boundary to Shyam Sundar Das's house chhak & Raliway crossing.
19	19	Balarampur (p) Badheisahi, Darogadahi, Raghunathpur (P)	North - River Sukjoda.
			South – From J.D Cinema Hall level crossing to NH-5 via- Mantri chhak, Pump House chhak,Ambedkar chhak ,Triranga club chhak and Purnachandrapur Municipal School South side road up to NH-18
			East - NH-18
			West –Railway line from Sukojuda Bridge to J.D.Level crossing..


Collector & District Magistrate,
MAYURBHANJ

20	20	Sungodia (P), Stationbazar (P)	North – From TB Hospital Bridge to Bucket factory chhak via- TB Hospital chhak, Sungodia Pry. School front road and Railway gola polo.
			South – From Station level crossing to K.C. Circle Sarali bridge on Station road.
			East – From Bucket factory chhak to Station level crossing via-pump house bridge and pilgrim road and Jarali bridge,
			West –River Sarali.
21	21	Purnachandrapur Bijayramchandrapur (p)	North – Village Boundary of Barjupur and Purnachandra pur.
			South – River Sukujoda.
			East - Village boundary of Khetrapatna and Had Hadi.
			West – NH-18
22	22	Janardanpur, Raghunathpur(P) Bidyadharpur (p)	North – River Sukajoda.
			South – NH-18 Sarali bridge to village boundary of Janardanpur (sagunabasa) and Maharajpur up to Indopai chhaka.
			East - Village boundary of sagunabasa and Indopai.
			West – NH-18.
23	23	Tulasichoura (P), VRP Colony (P)	North – River Sarali.
			South – Village Boundary of Tulasichoura and Kalikapur.
			East – NH-18 sadar Police station to river Sarali via- Tulasichoura NH chhak, Takatpur State bank road up to the river Sarali.
			West – Pilgrim Road.
24	24	Kalikapur, Hemachandrapur(P)	North – Village boundary of Tulasichoura and Kalikapur
			South – Village boundary of Sripadganj and Kalikapur
			East – Kalikapur ,Debendra pur and Sripadganj Trigular area to Takatpur road via- Patra sahi road and Jarali river.
			West - Pilgrim road.
25	25	Chhancha(p), Sripadganj (p) Debendrapur(P) Tadki	North – From the Village boundary of Sripadganj and Kalikapur on NH-18 to Dhuma singh's house on the village boundary of Kalikapur and Debendrapur.
			South – Village boundary of Swarupvilla and Tadkisoale and Ujri Nalah.
			East - From Dhuma Singh's house on Debendrapur Village road to Beendrapur school chhak and on Chitrada road up to Rangamatia village boundary.
			West –NH-18
26	26	Bhugudakata, Jamunadeipur (P)	North – Betna River.
			South – From Rive Chipat to NH-18 Murgabadi Golei Via-D.I Chhak and on village boundary of Bhugudakata and Yomunadiepur up to Bhanjapur High School and to Murgabadi Gilei on Jail road.
			East – NH-18
			West – River Chipat.


**Collector & District Magistrate,
MAYURBHANJ**


27	27	Hemachandrapur(P), Debendrapur (P), Moharajpur, Takatpur	North – From Takatpur State bank chhak on Takatpur road to the last village boundary of Maharajpur and Janardanpur village boundary Via- River Sarali.
			South – Chitrada road from Debendrapur Pry. School chhak to Rangamatia chhak
			East- Village boundary of Rangamatia and Laxmiposi.
			West – From Debendrapur School chhak to Takatpur state bank chhak via- Takatpur road, Patra sahiroad, river Jarali and village boundary of Debendrapur and kalikapur.
28	28	Chhancha(P) Karatbasa, Bagdiha	North – Palabani NH-18 Golei to Ashirbad Hotel chhak via- P.C. Circle.
			South – Ujhari Nallah
			East – NH-18
			West – From Budhabalanga river to Ashirbad Hotel chhak via- sunamuhin school, Giri cement works chhak on pratap pur road.


Collector & District Magistrate,
MAYURBHANJ
 Collector & District Magistrate,
 Mayurbhanj

BARIPADA MUNICIPALITY

STATEMENT-II

Sl. No.	Wards determined for reservation	Assignment for SC,ST,SC Women, ST Women and Other Women
1	Ward No.1	Schedule Caste (Women)
2	Ward No.2	Women
3	Ward No.3	Un-Reserve
4	Ward No.4	Women
5	Ward No.5	Schedule Caste (Women)
6	Ward No.6	Un-Reserve
7	Ward No.7	Women
8	Ward No.8	Women
9	Ward No.9	Women
10	Ward No.10	Women
11	Ward No.11	Women
12	Ward No.12	Un-Reserve
13	Ward No.13	Schedule Tribe
14	Ward No.14	Women
15	Ward No.15	Women
16	Ward No.16	Women
17	Ward No.17	Un-Reserve
18	Ward No.18	Un-Reserve
19	Ward No.19	Schedule Tribe
20	Ward No.20	Un-Reserve
21	Ward No.21	Un-Reserve
22	Ward No.22	Un-Reserve
23	Ward No.23	Un-Reserve
24	Ward No.24	Un-Reserve
25	Ward No.25	Un-Reserve
26	Ward No.26	Schedule Tribe (Women)
27	Ward No.27	Schedule Caste
28	Ward No.28	Schedule Tribe (Women)


Collector & District Magistrate,
Mayurbhanj