

FORM - XXII

{ See sub-rule (5) of rule-2A }

**PROVISIONAL NOTIFICATION SHOWING DIVISION OF WARDS AND
RESERVATION OF SEATS IN THE MUNICIPALITIES**

NOTIFICATION

No. 8883 /

Dated 29.11.2021 /

Whereas the draft notification bearing No.7779 dated the 08/11/2021 was published in Form-XXI of Odisha Municipal (Delimitation of Wards, Reservation of Seats and Conduct of Election) Rules, 1994 inviting objections and suggestions from all persons interested in respect of the said draft notification showing the division of the area of the Baripada Municipal Council into wards and reservation of seats thereof on or before the date of expiry of the period of ten days.

*And, whereas, objections and suggestions received within the period so specified have been dully considered;

*And, whereas, no objection or suggestion has been received within the period so specified;

Now, therefore, in exercise of the powers conferred by sub-section (3) of section 12 of the Odisha Municipal Act, 1950 (Odisha Act, 23 of 1950), the District Magistrate Mayurbhanj do hereby divide the area of the said *Municipal Council/ Notified Area Council into 28 Wards as specified in Column (2) of the statement-I below with description and boundaries of the said Wards against each in Columns (3) and (4) respectively thereof for the purpose of ensuing election of Councilors to the same and determine the Wards as specified in Column (2) of the Statement-II below in which the seats reserved under section 11 of the said Act shall be set assigned against each in Column (3) thereof.

Any person aggrieved by the orders passed by the District Magistrate under sub-rule (4) of rule 2-A may file an appeal before the State Government under the second proviso to sub-section (3) of Section 12.


**District Magistrate,
Mayurbhanj**


BARIPADA MUNICIPALITY

STATEMENT - I


Sl. No.	Ward No.	Description of the wards	Four side boundaries of the wards
1	1	Belgodia, Tankisahi, Budhikhamari, Jhinjiribandh (P)	North - Road from D.I chhak to River Chipat via paramananda Acharya house front road and Budhikhamari P.S. front road.
			South - From Radhamohan Temple south east corner Chhak to Budhabalanga river.
			East - From Yamunadeipur D.I chhak to Radhamohan temple south east corner chhak via- Baghaghara chhak, PHED pump house chhak, Radio station chhak, M.S. golei and Belgodia fire station chhak and on Jhinjiri Bundh road to Radhamohan mandir south west corner chhak.
			West - River Chipat.
2	2	Policeline, Bhanjpur, Jamunadeipur (P)	North - Bhugudakata level crossing to Village boundary of Bhugudakata and Yamunideipur. Up to river Chipat
			South & West - River Chipat to Walliganj Chhak via- Di Chhak, Bagghsara Chhak, Pump house, radio station chhak to Umesh Chandra patra 's house near railway line
			East - On the Train line Umesh Chandra Patra's house to the village boundary OF Bhugudakata and Yamunadeipur.
3	3	Forest Colony, Mining Colony, Walliganj Balarampur (p)	North - Road from Radio station chhak to Mangala Sthan Via- Umesh Chandra Patra house near Railway line & Arun Panda Babu's house level crossing.
			South - From satyasai chhak to J.D. cinema level crossing.
			East - J.D. cinema hall level crossing to Mangala Sthan Chhaka via- Sukajuda Railway bridge ,Ghasi Chhak, Sarbeswar Satpathy's house road .
			West - From radio station chhak to Satyasai chhak via- Madhusudan Golei.
4	4	Golapbag, Lalbazar, Market (p)	North - From Municipality day market chhak to Madhusudan Golei via- PWD chhak.
			South - From marker Traffic chhak to T,B, hospital bridge via- Shanti Medical chhak.
			East - T.B hpsital bridge to Madhusudam Golei via- Gouramohan lane , south east corner of MPK Girl's high school chhak, Bramha Mandir chhak and Satyasai chhak
			West - From Market Traffic chhak to Municipality day market chhak via- Prashanti Restaurant south east corner of veterinary office chhak, Biju Golei and Sarada Temple Chhak


District Magistrate,
Mayurbhanj


Sl. No.	Ward No.	Description of the wards	Four side boundaries of the wards
5	5	Babusahi, Ambikasahi, Market (P) Jhinjiribandha (P)	<p>North – Belgodia fire station chhak to Madhusudan Golei via- Aurobinda schoo chhak.</p> <p>South - From Budhabalanga River to Market traffic chhak via- Gouranga temple and College chhak.</p> <p>East – From Market Traffic chhak to Municipality day market chhak via- Prashanti Restaurant Chhak south east corner of veterinary office chhak, Biju Golei and Sarada Temple Chhak.</p> <p>West –From River Budhabalanga to fire station chhak via- Jeeban Das Goli, Radhamohan temple west side road towards Jhinjiri Bundha.</p>
6	6	Purunahatsahi, Badabazer, Deulasahi(P)	<p>North – Road from College chhak to Sarali TB hospital Bridge via- Marker traffic chhak and Shanti medical chhak.</p> <p>South – From Jagannath Temple Ratha godown to Sarali Rziver Via- K,C, Circle.</p> <p>East - River Sarali</p> <p>West – From Jagannath Temple Ratha godown to College Chhak Via- Town PS.</p>
7	7	Deulasahi(p) Hudcco Colony, Madhuban	<p>North – From River Budhabalanga to Jagannath temple Nagra vadi chhak via- Das Medical Chhak ,Durga Hotel chhak.</p> <p>South - From Budhabalanga river to K.C. Circle via- Balighat chhak and HUcco colony chhak.</p> <p>East – From to Jagannath temple Nagra vadi chhak to K.C.Circle via- S.C Vidyapitha front road.</p> <p>West – River Budhabalanga.</p>
8	8	Saharsahi, Malisahi, Sankhapata, Badabazer	<p>North – From river Budhabalanga to Sankhpata School Chhaka Vua- Gouranga temple.</p> <p>South - From river Budhabalanga to Jagannath Temple Ratha Khala via- Durga Hotel chhak, Satbhuoni chhak .</p> <p>East – Road from Badadanda Ratha Khala to Sankhpata School Chhaka via- Sitala Mandir.</p> <p>West –River Budhabalanga.</p>
9	9	Deulasahi, Madhuban	<p>North – Road from K.C. Circle to Sarali</p> <p>South – River Budhabalanga.</p> <p>East - River Sarali</p> <p>West – From K.C. Circle to river Budhabalanga via-,HUDCCO Colony chhak to river Balanga on Balighat road.</p>
10	10	Kalimandirsahi, Lalbazer (p), Bramhamandirsahi	<p>North – Road from Satyasai chhak to Sukajuda Bridge.</p> <p>South - - From Gouramohan chhak to Raghu Sahu babu house Chhak via- Gouramohan lane and river Sarali and Kabar khana Bridge and Smasaneswar railway bridge.</p> <p>East- From Pandey ME School Sukjoda river bridge to Raghu Sahu house chhak Via- Kalimandir Bridge, Chunu Gouda chhak railwayline.</p> <p>West – From Satyasai chhak to Gouramohan chhak on the Hospital road.</p>


District Magistrate,
Mayurbhanj


Sl. No.	Ward No.	Description of the wards	Four side boundaries of the wards
11	11	Dhipasahi, Naharpada, Bhudansahi	North – From Station level crossing to K.C. Circle Sarali Bridge on Station Road.
			East & south - Station level crossing to river Budhabalang via- stn bandharoad, Makaradhawja Bhanjdeo's house chhak ,Sunamuhin chhak.
			West – River Sarali & River Balanga
12	12	Sunamuhin, Prafullanagar, Dutusahi, Station Bandhsahi	North – From Station level crossing to Hotel Ashirbad chhak on Baleswar road Via- Railway station..
			South – Sunamuhin chhak to Giri Cement works chhak on Pratap pur road via- Sunamuhin School chhak and Gayatri Mandir chhak..
			East – From Ashirbad hotel chhak on Baleswar road to Giri Cement works chhak on Pratap pur road.
			West – From Station bazer level crossing to Sunamuhin chhak via- Station Bundha road.
13	13	Sripadganj, Refugee Colony, Hatasahi, Labour Colony	North – Village boundary of Kalikapur and Sripadganj and Debendrapur to Jarali Railway bridge on Sripadganj & Kalikapur village boundary.
			South - From Station bazer Sharma Building Chhak to Palabani Golei Cold Store Chhak Via- Ahsirbad Hotel chhak and P.C. Circle & palabani Golei.
			East - From Palabani Cold Store Chhak to Kalikapur village boundary via- Block colony UP School.
			West –Jarali Bridge to Sharma House Chhak
14	14	Tulasichoura (P) Sungodia (P)	North & West – River Sarali.
			South – From TB Hospital Bridge to Bucket factory chhak via- T,B, Hospital chhak, Sungodia Prymeri School front road and railway gola polo .
			East – On Pligrim road Sarali bridge to Bucket factory via- Gosala chhak.


District Magistrate,
Mayurbhanj

Sl. No.	Ward No.	Description of the wards	Four side boundaries of the wards
15	15	Bijaypurnachandrapur, Bidyadharpur	North – From Baghada road Mantri chhak to Darogadahi Golei via-Pump house chhak,
			South – River Sarali.
			East - NH-18
			West – – From Baghada road Mantri chhak to river Sarali via- Kamalaneheru Girl's High school front road and Raghu Sahu house chhak.
16	16	Parade Podia, Pal Padia, Ghasisahi	North – From Pandey School Sukajuda bridge to Mantri chhak on Baghara road.
			South & East – From Kalimandir bridge to Mantri chhak via- Kamalaneheru Giri's High School front road.
			West – River Sukajuda.
17	17	Bijayramchandrapur(p) Balarampur(p) Raghunathpur(P)	North – From Arun Panda Babu's house railwayline to NH-18 Via- Bhanjapur Girl's High School chhak,Thakuranisahi Chhak , Gopabandhu Balashram chhak and Balashram road up to NH-18
			South – River Jarali
			East – NH-18
			West – From JD cimema Hall Sukajuda culvert (Ghasi Chhak) to Lt. Arun panda house near railwayline via-Sabeswar Satpathy 's house front road , Mangalasthan chhak and Arun Panda Babu's house .
18	18	Jamunadeipur (p), Bijayramchandrapur (P)	North – Village boundary of Yomunadeipur railway line to Grand Chhaka Via- Nigamananda Ashram road up to Railway line.
			South – From Arun Panda Babu's house railwayline to NH-18 Via- Bhanjapur Girl's High School chhak,Thakuranisahi Chhak , Gopabandhu Balashram chhak and Balashram road up to NH-18
			East -- NH-18. Grand goli chhak to Dara Babu house Chhak.
			West - Railway line
19	19	Balarampur (p) Badheisahi, Darogadahi, Raghunathpur (P)	North - River Sukjoda.
			South – From J.D Cinema Hall level crossing to Raghunathpur School chhak via- Mantri chhak, Pump House chhak and Darogadahi Golei
			East - Raghunathpur Up School Chhak to Sukjoda river
			West –Railway line.


District Magistrate,
Mayurbhanj

Sl. No.	Ward No.	Description of the wards	Four side boundaries of the wards
20	20	Sungodia (P), Stationbazar (P)	North – From TB Hospital Bridge to Bucket factory chhak via- TB Hospital chhak, Sungodia Pry. School front road and Railway gola polo.
			South – From Station Bazer Sharma house chhak to K.C. Circle Sarali bridge on Station road.
			East – From Bucket factory chhak to Station Bazer Sharma house Chhak via- pump house bridge on pilgrim road.
			West –River Sarali.
21	21	Purnachandrapur Bijayramchandrapur (p)	North – Village Boundary of Barjupur and Purnachandra pur.
			South – River Sukujoda.
			East - Village boundary of Khetrapatna and Had Hadi.
			West – Sukjoda River to village boundary of Barajapur Via- Murgabadi Golei & Grand goli Chhak
22	22	Janardanpur, Raghunathpur(P) Bidyadharpur (p)	North – River Sukajoda.
			South – NH-18 Sarali bridge to village boundary of Janardanpur (sagunabasa) and Maharajpur up to Indopai chhaka.
			East - Village boundary of sagunabasa and Indopai.
			West – Sukjoda river bridge to NH 18 River Jarali Via- Raghunathpur School ,Darogadahi golei.
23	23	Tulasichoura (P), VRP Colony (P)	North – River Sarali.
			South – Village Boundary of Tulasichoura and Kalikapur.
			East – NH-18 sadar Police station to river Sarali via- Tulasichoura NH chhak, Takatpur State bank road up to the river Sarali.
			West – Pilgrim Road.
24	24	Kalikapur, Hemachandrapur(P)	North – Village boundary of Tulasichoura and Kalikapur
			South – Village boundary of Sripadganj and Kalikapur
			East – Kalikapur ,Debendra pur and Sripadganj Trigular area to Takatpur road via- Patra sahi road and Jarali river.
			West - Pilgrim road.


District Magistrate,
Mayurbhanj

Sl. No.	Ward No.	Description of the wards	Four side boundaries of the wards
25	25	Chhancha(p), Sripadganj (p) Debendrapur(P) Tadki	North – From the Village boundary of Sripadganj and Kalikapur to Dhuma singh's house on the village boundary of Kalikapur and Debendrapur.
			South – Village boundary of Swarupvilla and Tadkisoale and Ujri Nalah to NH-18.
			East- From Dhuma Singh's house on Debendrapur Village road to Debendrapur school chhak and on Chitrada road up to Rangamatia village boundary.
			West –Patra washing point chhak to Palabani Cold Store chhak Via- Nicco Railway crossing & Palabani Golei.
26	26	Bhugudakata, Jamunadeipur (P)	North – Betna River.
			South – Village Boundary of Barjupur to Rivar Chipat via- Grandgoli chhak, NH-18, Nigomananda Ashram,Railway level crossing.
			East – Grandgoli chhak NH-18 to village boundary of Barjupur.
			West – River Chipat.
27	27	Hemachandrapur(P), Debendrapur (P), Moharajpur, Takatpur	North & West – From Takatpur State bank chhak on Takatpur road to the last village boundary of Maharajpur and Janardanpur village boundary Via-VRP Colony & River Sarali.
			South – Chitrada road from Debendrapur Pry. School chhak to Village boundaru of Rangamatia.
			East- Village boundary of Rangamatia, Hemchandrapur, Moharajpur and Village boundary of Laxmiposi.
28	28	Chhancha(P) Karatbasa, Bagdiha	North – Palabani NH-18 Golei to Ashirbad Hotel chhak via- P.C. Circle.
			South – Ujhari Nallah to NH -18 via- Kartabasa chhak
			East – NH-18 patra washing point to palabani golei Via- Khadiasahi Chhak, Nicco railway crossing.
			West – From Ujjari Nala to Sunamuhin Chhak via bhudansahi chhak.


District Magistrate,
Mayurbhanj

BARIPADA MUNICIPALITY

STATEMENT - II

Sl.No.	Wards determined for reservation	Assignment for SC,ST, SC Women, ST Women, Backward Classes of Citizens including their women and other women
1	Ward No.1	Schedule Caste (Women)
2	Ward No.2	Women
3	Ward No.3	Un-Reserve
4	Ward No.4	Women
5	Ward No.5	Schedule Caste (Women)
6	Ward No.6	Women
7	Ward No.7	Un-Reserve
8	Ward No.8	Women
9	Ward No.9	Women
10	Ward No.10	Women
11	Ward No.11	Women
12	Ward No.12	Un-Reserve
13	Ward No.13	Schedule Tribe
14	Ward No.14	Un-Reserve
15	Ward No.15	Women
16	Ward No.16	Women
17	Ward No.17	Un-Reserve
18	Ward No.18	Women
19	Ward No.19	Schedule Tribe
20	Ward No.20	Un-Reserve
21	Ward No.21	Un-Reserve
22	Ward No.22	Un-Reserve
23	Ward No.23	Un-Reserve
24	Ward No.24	Un-Reserve
25	Ward No.25	Un-Reserve
26	Ward No.26	Schedule Tribe (Women)
27	Ward No.27	Schedule Caste
28	Ward No.28	Schedule Tribe (Women)


District Magistrate,
Mayurbhanj

FORM - XXII

{ See sub-rule (5) of rule-2A }

**PROVISIONAL NOTIFICATION SHOWING DIVISION OF WARDS AND
RESERVATION OF SEATS IN THE MUNICIPALITIES**

NOTIFICATION

No. 8884 /

Dated 29.11.2021 /


Whereas the draft notification bearing No.7780 dated the 08/11/2021 was published in Form-XXI of Odisha Municipal (Delimitation of Wards, Reservation of Seats and Conduct of Election) Rules, 1994 inviting objections and suggestions from all persons interested in respect of the said draft notification showing the division of the area of the Rairangpur Municipal Council into wards and reservation of seats thereof on or before the date of expiry of the period of ten days.

*And, whereas, objections and suggestions received within the period so specified have been dully considered;

*And, whereas, no objection or suggestion has been received within the period so specified;

Now, therefore, in exercise of the powers conferred by sub-section (3) of section 12 of the Odisha Municipal Act, 1950 (Odisha Act, 23 of 1950), the District Magistrate Mayurbhanj do hereby divide the area of the said *Municipal Council/ Notified Area Council into 15 Wards as specified in Column (2) of the statement-I below with description and boundaries of the said Wards against each in Columns (3) and (4) respectively thereof for the purpose of ensuing election of Councilors to the same and determine the Wards as specified in Column (2) of the Statement-II below in which the seats reserved under section 11 of the said Act shall be set assigned against each in Column (3) thereof.

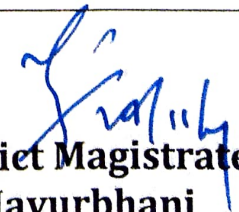
Any person aggrieved by the orders passed by the District Magistrate under sub-rule (4) of rule 2-A may file an appeal before the State Government under the second proviso to sub-section (3) of Section 12.


**District Magistrate,
Mayurbhanj**


RAIRANGPUR MUNICIPALITY

STATEMENT - I

Sl. No.	Ward No.	Description of Wards	Four side boundaries of the Wards
1	1	Entire Mhuldiha Village Part of the Baidaposi Revenue Village	East - Kucheibudhi Bandha & Baidaposi West - Purunapani Nala PWD Inspection Banglow & Khadakhai river North - Tata- Baripada Main road South - Nala
2	2	Baidaposi Majhi Sahi, Kumbhar Sahi, Pokhari Dhupa & Indira Colony, Dunguri Sahi, Saibani Sahi, Ganesh Gas Sahi, Sunil Pattanaik Colony	East - W.No.3 & Dubulabeda Mouza West - Purunapani Nala North - Kantabani Village boundary South - Nala
3	3	Kucheibudhi Village part, Sakiladihi, Leproy Colony, Sweeper Colony, PWD Staff Quarter & Mandir Sahi	East - Road from N.A.C. office to Block Office via Tahasil Office West - Badabandha North - Dubulabeda Village boundary South - Tata-Baripada Main road
4	4	Portion of Kucheibudhi village, Girls High School, PWD Office, Mohanta Sahi & Part of Rout Khamar	East - Hanuman Mandir to Kucheibudhi Nala right side of road West - Nirmal Mohanta house to Khadakhai river North - Tata-Baripada main road South - Kucheibudhi Nala & Khadakhai river
5	5	Portion of Pichhilighaty Village, portion of Routkhamar village & portion of Anladuba village	East - Tata-Badampahar Rly Line West - Tata-Karanjia main road North - Tata-Baripada main road South - Khadakhai river
6	6	Portion of Pichhilighaty Village, portion of Routkhamar village & Bazar daily Market, Bhut gali, mainroad from Biswanath hotel to Golei chhak right side & nala to Smashan ghat left side of main road	East - Anladuba village boundary West - Khadakhai river North - Nala South - Tata-Baripada main road
7	7	Portion of Rairangpur village (Rairangpur Garha & Madhuban)	East - Sindurgouri village boundary West - Bhanjasara village boundary North - Khadakhai river South - Bhangabeda Nala
8	8	Portion of Rairangpur village (Purunaghaty, Harijan Sahi & Majhi Sahi)	East - Sindurgouri village boundary & Mahisaneda Village West - Nuagan village boundary North - Tata-Karanjia main road both side South - Rairangpur Collage & boundary of Gotibandha village



District Magistrate,
Mayurbhanj

Sl. No.	Ward No.	Description of Wards	Four side boundaries of the Wards
9	9	Portion of Anladuba village, Tata-Baripada main road, left side of Rameswar ram house to Nagen Pandey house & right side of Rly line to Sapan Dey house	East -West side of Nagendra Pandey house to Sailaja Mohanty house road West -Left side of Tata-Baripada main road & Rameswar Ram house to Sibdani Ram house Main road right side Rly line & Khadakhai river North -Ichinda Nala South -Khadakhai river
10	10	Portion of Anladuba village, Mohanta Sahi, Lecturer Colony, Badamibai School back side, Durga Mandap sahi, R.N. Jew School back side sahi, Kanda Behera Slum, Matha Gosala front sahi, Matha Sahi, Kolha Sahi, Gosala back side sahi & Jodi sahi	East -Bounadry of W.No.10 West -Boundary of W.No.9 North -Boundary of W.No.11 South -Rahinikudar village boundary
11	11	Thakuranibeda village, Muslim basti & Orissa Oil Industries	East -Thakuranibeda Nala West -Ichinda Bandha North -Riserved Forest South -Ichinda Thakuranibeda Nala
12	12	Portion of Ichinda village, Harijan sahi & Panchayat Industries	East -Doctor Mohanta pond West -Uma Ram house to Gurudayal Singh house road North -Road from Gurdayal Singh house to Doctor Mohanta pond South -Thakuranibeda Nala
13	13	Portion of Ichinda village, Arobinda Lane, Block Colony, Sub-Jail & Hoslipta area	East -Left side village of Rly line West -Road from Tahasil Office to Chhou Nrutya Bhawan North -Reserved Forest South -Road from Bar Association to Rly Station
14	14	Portion of Ichinda village, Ichinda Nala to Brijeswar Ram house, Brijeswar Ram house to Ichinda Nala via Narayan Mohanta house & Ichinda Nala to Amla Line Forest Colony, Officer Quarter to Rly Quarter & Janaki Barik house, Puran Singh house to Oil Industries Boundary, Barik Sahi & Maharana house to Chamada Godam	East -Road from Nala to Brijeswar Ram house West -Road from High School Chhak to Sub-Collector Office via N.A.C. Office North -Road from Sub-Collector Office to Rly Station & Reseved Forest South -Road from Mousy Maa Mandir to Narayan Mohanta hosue
15	15	Portion of Ichinda village, Surymani Mohanty road both side, Kucheibudhi Talasahi, Red-Cross road both side & Haraparbati Mandap road both side	East -Ichinda Nala West -Postal colony chhak to Routkhamar Nala North -Durga Mandap to Nala both side South -Ichinda Nala


District Magistrate,
Mayurbhanj

**RAIRANGPUR MUNICIPALITY
STATEMENT –II**

Sl.No.	Wards determined for reservation	Assignment for SC,ST, SC Women, ST Women, Backward Classes of Citizens including their women and other women
1	Ward No.1	Un-reserved
2	Ward No.2	Un-reserved
3	Ward No.3	Un-reserved
4	Ward No.4	ST Women
5	Ward No.5	ST Women
6	Ward No.6	Women
7	Ward No.7	Women
8	Ward No.8	Women
9	Ward No.9	ST
10	Ward No.10	Un-reserved
11	Ward No.11	Women
12	Ward No.12	Un-reserved
13	Ward No.13	Women
14	Ward No.14	SC Women
15	Ward No.15	Un-reserved


**District Magistrate,
Mayurbhanj**

FORM - XXII

{ See sub-rule (5) of rule-2A }

**PROVISIONAL NOTIFICATION SHOWING DIVISION OF WARDS AND
RESERVATION OF SEATS IN THE MUNICIPALITIES**

NOTIFICATION

No. 8885 /

Dated 29.11.2021 /

Whereas the draft notification bearing No.7781 dated the 08/11/2021 was published in Form-XXI of Odisha Municipal (Delimitation of Wards, Reservation of Seats and Conduct of Election) Rules, 1994 inviting objections and suggestions from all persons interested in respect of the said draft notification showing the division of the area of the Karanjia Notified Area Council into wards and reservation of seats thereof on or before the date of expiry of the period of ten days.

*And, whereas, objections and suggestions received within the period so specified have been dully considered;

*And, whereas, no objection or suggestion has been received within the period so specified;

Now, therefore, in exercise of the powers conferred by sub-section (3) of section 12 of the Odisha Municipal Act, 1950 (Odisha Act, 23 of 1950), the District Magistrate Mayurbhanj do hereby divide the area of the said *Municipal Council/ Notified Area Council into 15 Wards as specified in Column (2) of the statement-I below with description and boundaries of the said Wards against each in Columns (3) and (4) respectively thereof for the purpose of ensuing election of Councilors to the same and determine the Wards as specified in Column (2) of the Statement-II below in which the seats reserved under section 11 of the said Act shall be set assigned against each in Column (3) thereof.

Any person aggrieved by the orders passed by the District Magistrate under sub-rule (4) of rule 2-A may file an appeal before the State Government under the second proviso to sub-section (3) of Section 12.


**District Magistrate,
Mayurbhanj**

KARANJIA NAC

STATEMENT- I

Sl. No.	Ward No.	Description of Wards	Four side boundaries of the Wards
1	2	3	4
1	1	Sarubali & Jogideuli village.	North- Pokanunda South- Karanjia Ward No.04 East- Bhandaribilla. West- Ghodaghaguri reserve Forest.
2	2	Karadia Village.	North- Boundary of Ward No.01 South- Simigaon & Ward No.03, East- Rasamtala Village. West- Karanjia Ward No. 3 & 4.
3	3	Karanjia Village-Part, Rajabandha Sahi, Amala Collony	North- Rajabandha. South- N A C Road, Old Fire Station to SDPO, Office & Cultivated land. East- Ward No.02 & Cultivated land. West- P W D Road from Old Fire Station to Rajabandha.
4	4	Karanjia Village,Rajabandha Sahi, Block Collony,Jail Court arewa,to P H D Office, Quiarter of PA,ITDA & Sub-Collector.	North- Ward No.01 South- Road from NAC Chhak to Old fire Station to Rajabandha. East- P W D Roads. West- Road from OSEB Sub-Station to NAC Chhak.
5	5	Karanjia-Part,Old Bus- Stand,Medical NAC Office,SBI,Karanjia ,Patrasahi.Gourangamandirsahi.	North- NAC Road to Old Fire Station. South- NAC Road.Bijaybabu Chhak East- PWD Road. West- Boundary of Ward.No.14 & 15
6	6	Karanjia-Part, Gourangamandir Sahi to Pataghta Sahi. Khajurisagar Sahi to Old Fire Station	North- NAC Road .Old Fire Station to SDPO, Office & Corn Field. South- Road from Pataghtasahi chhak to Khajurisagar chhak. East- Simigaon. West- PWD Road.
7	7	Karanjia-Part,Palasia Part. Khajurisagar Sahi to Pataghta Sahi chhak.	North- NAC Road,Pataghata Chhak to Khajurisagar Tank. South- NAC Road to Chandi Das Chhak. to Khajurisagar. East- Simigaon. West- PWD Road.


District Magistrate,
Mayurbhanj

Sl. No.	Ward No.	Description of Wards	Four side boundaries of the Wards
8	8	Palasia Part, Gamagaghasahi. Cinemahall area.	North- Boundary of Ward No.07 South- Deo River. East- Deo River. West- PWD Road towards Dhenkikote.
9	9	Palasia-Part, Hansisahi, Bankisahi, Jenasahi	North- Boundary of Ward No.06 South- Boundary of Ward No.11 East- PWD Road West- Boundary of Ward No.10 & 11
10	10	Girima , Telisahi, Ambika Colony & Bazar Area	North- Bounday of Ward No.05 South- PWD road boundary of Ward No.12. Ambika Mandir. East- Boundary of Ward No.12. West- Boundary of Ward No.13 & Gadasahi.
11	11	Girima-Part, Palasia. Telisahi-Part. Saharasahi, Dharamsala.	North- Boundary of ward No.10 South- Ward No.12, PWD Road. East- Ward No.09 West- PWD Roasd
12	12	Girima-Partr, Ambika Mandir to Dolapadia.	North- PWD Road. South- Deo River. East- PWD Road. West- Boundary of ward No.15
13	13	Niunti Village, Ankura Village-Part. Babusahi , Matiasahi.	North- Boundary of Ward No.14. South- Deo river. East- Ward Noi.12. West- Saradha Village.
14	14	Ankura Village-Part. Beherasahi. Dehurusahi. Tenteiposi. Habudadharasahi. Chaturisahi.	North- Boundary of Ward No.15. South- Boundary of Ward No.13. East- Boundary of Ward No.05 West- Saradha Village
15	15	Ankura-Part, Karanjia-Part, Harijanabasti, Banasahi, College area, Mangalamandir sahi.	North- Ghodaghaguri village. South- Boundary of ward No.14. East- PWD Road. West- Jhagadanala.


District Magistrate,
Mayurbhanj

KARANJIA NAC
STATEMENT- II

Sl. No.	Ward determined for reservation	Assignment for SC, ST, SC Women, ST Women, Back ward Classes of Citizens including their Women and other women
01	W.No.01	Women
02	W.No.02	Schedule Caste-Women
03	W.No.03	Un-Reserved
04	W.No.04	Scheduled Tribe-Women
05	W.No.05	Scheduled Tribe-Women
06	W.No.06	Un-Reserved
07	W.No.07	Un-Reserved
08	W.No.08	Scheduled Tribe
09	W.No.09	Women
10	W.No.10	Scheduled Tribe
11	W.No.11	Women
12	W.No.12	Scheduled Caste-Women
13	W.No.13	Scheduled Caste
14	W.No.14	Un-Reserved
15	W.No.15	Women


District Magistrate,
Mayurbhanj

FORM - XXII

{ See sub-rule (5) of rule-2A }

**PROVISIONAL NOTIFICATION SHOWING DIVISION OF WARDS AND
RESERVATION OF SEATS IN THE MUNICIPALITIES**

NOTIFICATION

No. 8886 /

Dated 29.11.2021 /

Whereas the draft notification bearing No.7782 dated the 08/11/2021 was published in Form-XXI of Odisha Municipal (Delimitation of Wards, Reservation of Seats and Conduct of Election) Rules, 1994 inviting objections and suggestions from all persons interested in respect of the said draft notification showing the division of the area of the Udala Notified Area Council into wards and reservation of seats thereof on or before the date of expiry of the period of ten days.

*And, whereas, objections and suggestions received within the period so specified have been dully considered;

*And, whereas, no objection or suggestion has been received within the period so specified;

Now, therefore, in exercise of the powers conferred by sub-section (3) of section 12 of the Odisha Municipal Act, 1950 (Odisha Act, 23 of 1950), the District Magistrate Mayurbhanj do hereby divide the area of the said *Municipal Council/ Notified Area Council into 12 Wards as specified in Column (2) of the statement-I below with description and boundaries of the said Wards against each in Columns (3) and (4) respectively thereof for the purpose of ensuing election of Councilors to the same and determine the Wards as specified in Column (2) of the Statement-II below in which the seats reserved under section 11 of the said Act shall be set assigned against each in Column (3) thereof.

Any person aggrieved by the orders passed by the District Magistrate under sub-rule (4) of rule 2-A may file an appeal before the State Government under the second proviso to sub-section (3) of Section 12.


**District Magistrate,
Mayurbhanj**

**UDALA NAC
STATEMENT - I**

Sl. No.	Ward No.	Description of Wards	Four side boundaries of the Wards
1	W.No.1	Kacheri, Jail, Hospital, SBI, Block office, Bank Colony, Teachers Colony, N.A.C. Office, Girls School	North- Sushama Sathpathy house to Revenue Rest Shed South- Sub-Collector Residence (Thana Chhk) to Udala Bandh East- Revenue Rest Shed to Sub-Collector Residence (Thana Chhk) West- Udala Bandh to Sushama Sathpathy house (via- Swapneswar Temple, Arun Mohanty house)
2	W.No.2	Nagpal (Part)	North- Girish Sahu house to Hiran Chhak (via – Pratap Parida house) South- Amit Sen house to Sarat Das house East- Amit Sen house to Girish Sahu house(via- Durga Mandap) West- Sarat Das house to Girish Sahu house(via- Hiran Chhak)
3	W.No.3	Nagpal (Part)	North- Bidyadhar Behera house to Kalia Chhak South- Atul Chhak to Nalinimani Mohanty house East- Kalia Chhak to Atul Chhak West- Nalinimani Mohanty house to Bidyadhar Behera house
4	W.No.4	Subudhibandh, High School, PWD- I.B, B.E.O. Office	North- Harihar Mohapatra house to Bhagaban Kapundia house South- B.E.O. Office to TDCC Office chhak East- Bhagaban Kapundia house to B.E.O. Office West- TDCC Office chhak to Harihar Mohapatra house
5	W.No.5	Main Market, Mukunda Bazar, Saraswati hat, Jagannath Temple, Cinema Hall, Post Office, Basani Market	North- TDCC Office chhak to Bangala School South- Maheswar Prusty house to Sub-Judge Residence East- Bangala School to Maheswar Prusty house West- TDCC Office chhak to Sub-Judge Residence(via- Forest office)
6	W.No.6	Janrida, PHD office, Maszid area, Saraswati Sishu Vidya Mandir	North- Maszid chhak to Community hall South- Gayatri Mandir to Anil Mohanty house East- Community hall to Gayatri Mandir West- Anil Mohanty house to Maszid chhak
7	W.No.7	Nagbani, Kumbhar Sahi, Abkash Colony, Bharat Petrol Pump	North- Ram Panda house to Astasambhu Temple South- Bijay Tripathy house to Gajendra Behera house East- Astasambhu Temple to Gajendra Behera house West- Ram Panda house to Bijay Tripathy house


**District Magistrate,
Mayurbhanj**

Sl. No.	Ward No.	Description of Wards	Four side boundaries of the Wards
8	W.No.8	Mendhakhai	North- Community hall to Dibakar Biswal house South- Rahas Padia to Nirupama Patra house (Aurabind School Chhak) East- Dibakar Biswal house to Rahas Padia West- Community hall to Nirupama Patra house (Aurabind School Chhak)
9	W.No.9	Jirida, Kalo Irrigation office , Fire Station,RMC market, Mohadev Temple & Mendhakhai (part)	North- Rajat Parida house to Prasantta Pattnaik house South- Jirida Ghat to Maninageswar Temple (Sambit Paatnaik house) East- Jirida Ghat to Bholanath Patra house (via-Mantu Nayak house) West- Maninageswar Temple (Sambit Paatnaik house) to Rajat Parida house
10	W.No.10	Bus Stand ,Kalyani Palece Dardaga Sahi ,Math Sahi , Police Station, Vetenary, Goudia Matha & Hotel Cipron Inn	North- Krushna Mohapatra house to Hero Show Room South- Matha Sahi to Karu Majhi House East- Hero Show Room to Dinabandu Parida house (Mohadev Pokhari) West- Krushna Mohapatra house to Ananta Majhi house (Kaptipada Road)
11	W.No.11	Jagannathi, Teli Sahi	North- Guna Majhi house to Abhiram Mohanty house South- Sukadev Barik house to Bhurudubani Bandha East- Sukadev Barik house to Abhiram Mohanty house (via- Swapneswar Temple) West- Bhurudubani Bandha toGuna Majhi house
12	W.No.12	Jyoti Nagar, Bidubagan, Parida Sahi, Horticulture Office & Jagannathi Part	North- Ramesh Parida house to Gaya Pr. Mohapatra house (via- Jt. Joseph School) South- Dibylochan Bhuyan house to Hari Sahi(via-Godi Pokhari) East- Dibylochan Bhuyan house to Gaya Pr. Mohapatra house (via- Bidubagan) West- Hari Sahi to Ramesh Parida house


District Magistrate,
Mayurbhanj

**UDALA NAC
STATEMENT -II**

Sl. No.	Ward determined for reservation	Assignment for SC, ST, SC Women, ST Women, Back ward Classes of Citizens including their Women and other women
1	2	3
01	Ward No.01	Unreserved
02	Ward No.02	Unreserved
03	Ward No.03	Unreserved
04	Ward No.04	Unreserved
05	Ward No.05	Schedule Tribe (Women)
06	Ward No.06	Schedule Tribe
07	Ward No.07	Schedule Cast (Women)
08	Ward No.08	Unreserved
09	Ward No.09	Women
10	Ward No.10	Women
11	Ward No.11	Women
12	Ward No.12	Schedule Tribe (Women)


**District Magistrate,
Mayurbhanj**