



OFFICE OF THE TAHASILDAR, BIJATALA, MAYURBHANJ

No. 1354 / Dt. 26.05.26 //

To

The Nodal Officer/DeGM, Mayurbhanj
OSWAS Centre
Collectorate Building, Baripada-757001, Mayurbhanj, Odisha

Sub.- Publication of General proclamation of Sanction Order of D.R Case No. 06/2025, 09/2025,13/2025 & 14/2025 in the Mayurbhanj District Website.

Sir/Madam,

Kindly find enclosed herewith the soft copies of contents, verified, found to be correct and virus/malware free (In pdf Files, *.pdf format , maximum size 3 MB) send through e-mail (degm.mayurbhanj@odisha.gov.in & disc.mayurbhanj@gmail.com) and hard copies of the Title (in Odiya) ସାଧାରଣ ଇତ୍ତାହାର, ବିଜାତଳା ଡହସିଲ୍ Sanction Order of D.R Case No. 06/2025, 09/2025,13/2025 & 14/2025 to be published in the Mayurbhanj District Website from 26.05.2026 and to be deleted from the website from 10.06.2026

Thus, the information may kindly be displayed in the Mayurbhanj District Website under the following section.

Department

Culture

Tourism

Tender/Quotation


Requirement

Documents

Citizen Services

Any other suitable section i.e AEE(CON) , South Eastern Railway, Baripada .

With Regards


Tahasildar, Bijatala

ତହସିଲଦାରଙ୍କ କାର୍ଯ୍ୟାଳୟ ବିଜାତଳା, ମୟୂରଭଞ୍ଜ

ଅଣ ସଂରକ୍ଷଣ ମାମଲା ସଂଖ୍ୟା - ୦୭ / ୨୦୨୫

ସର୍ବସାଧାରଣ ଜଣ୍ଡାହାର



ଏହାପାଇଁ ସର୍ବସାଧାରଣଙ୍କୁ ଅବଗତ କରାଯାଉଅଛି କି, ନିମ୍ନ ତହସିଲ ଭୂମି ସରକାରୀ ଜମିକୁ Railway Department, Govt. of India ନାମେ ରେକର୍ଡ କରିବାପାଇଁ ପ୍ରସ୍ତୁତ ଅଣସଂରକ୍ଷଣ ମାମଲା ଜିଲ୍ଲାପାଳ, ମୟୂରଭଞ୍ଜ କ୍ଷମା ଅନୁମୋଦନ ଲାଭ କରିଥିବା ବିଷୟ ଜିଲ୍ଲାପାଳଙ୍କ କାର୍ଯ୍ୟାଳୟ ପତ୍ର ସଂଖ୍ୟା - ୨୨୮୪/Rev ଡା: - ୨୧.୦୫.୨୦୨୬ ରେ ଅବଗତ କରାଯାଇଅଛି । ଅଣ ସଂରକ୍ଷଣ ହୋଇଥିବା ସରକାରୀ ବୃତ୍ତି ନିମ୍ନରେ ପ୍ରଦତ୍ତ ହେଲା ।

ତହସିଲ

ମୌଜା	ଖାତା ନଂ (ମୋଟ ଖାତା)	ପ୍ଲଟ ନଂ (ମୋଟ ପ୍ଲଟ)	ମୋଟ ରକବା (ଏକରରେ)	ଅଧିଗ୍ରହଣ ରକବା (ଏକରରେ)	କିସମ
ଜାମବା (୭୪)	୧୦୯ (ରକ୍ଷିତ)	୨୭ / ୧	୦.୬୧	୦.୧୬	ଗୋଟର
		୩୧ / ୧	୦.୧୦	୦.୦୪	ଗୋଟର
		୩୩	୦.୧୦	୦.୧୦	ଗୋଟର
		୫୪ / ୧	୦.୬୧	୦.୩୦	ଗୋଟର
	ମୋଟ	୪ ପ୍ଲଟ	୧.୪୨	୦.୬୦	



Tahasildar
Bijatala, Mayurbhanj

ପରିପତ୍ର ସଂଖ୍ୟା : ୧୩୫୦ ତାରିଖ : ୨୬.୦୫.୨୬

ଏହାର ଏକକିତା ନକଲ ଜାମବା ମୌଜାର ଏକ ପ୍ରକାଶ୍ୟ ସ୍ଥାନରେ ତେଜୁରା ଦ୍ୱାରା ଘୋଷଣା ଜାରି କରିବା ପାଇଁ ଦିଆଗଲା ।

ଏହାର ଏକକିତା ନକଲ ଗ୍ରାମପଞ୍ଚାୟତ କାର୍ଯ୍ୟାଳୟ ଲୁହାଶିଳା ଏବଂ ରାଜସ୍ୱ ନିରୀକ୍ଷକଙ୍କ କାର୍ଯ୍ୟାଳୟ ପାଟପୁର ଏବଂ ତହସିଲ କାର୍ଯ୍ୟାଳୟ ବିଜାତଳା ନୋଟିସ୍ ଫଳକରେ ସର୍ବସାଧାରଣଙ୍କ ଅବଗତ ନିମନ୍ତେ ଦିଆଗଲା ।

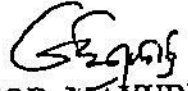
ତା :- ୨୬.୦୫.୨୦୨୬


Tahasildar
Bijatala, Mayurbhanj

Serial Number & date of order	Order and signature of the Officer	Note of action on order with date																								
1	2	3																								
14-5-26	<p>Order passed by the Collector and District Magistrate, Mayurbhanj in De-reservation Case No.06/2025 of Bijatala Tahasil</p> <p>Perused the case record bearing De-reservation Case No. 06/2025 containing proposal of Tahasildar, Bijatala received from the Sub-Collector, Bamanghaty, Rairangpur along with his recommendation seeking sanction of de-reservation of the following land schedule for eventual alienation of government land in favour of Ministry of Railways, Government of India for construction of the new Broad Gauge (B.G.) railway line between Bangriposi- Gorumahisani at mouza- Jamda under Bijatala Tahasil.</p> <p style="text-align: center;">LAND SCHEDULE OF PROPOSAL</p> <table border="1" data-bbox="258 600 1321 907"> <thead> <tr> <th>Mouza</th> <th>Khata No.</th> <th>Plot No</th> <th>Area</th> <th>Kisam</th> </tr> </thead> <tbody> <tr> <td rowspan="4">Jamda, PS- Bisoil, PS No. 64</td> <td rowspan="4">109 (Rakhit)</td> <td>27/1</td> <td>Ac 0.16 dec (Out of Ac 0.61 dec)</td> <td>Gochar</td> </tr> <tr> <td>31/1</td> <td>Ac 0.04 dec (Out of Ac 0.10 dec)</td> <td>Gochar</td> </tr> <tr> <td>33</td> <td>Ac 0.10 dec</td> <td>Gochar</td> </tr> <tr> <td>54/1</td> <td>Ac 0.30 dec (Out of Ac 0.61 dec)</td> <td>Gochar</td> </tr> <tr> <td colspan="3" style="text-align: center;">Total</td> <td>Ac 0.60 dec</td> <td></td> </tr> </tbody> </table> <p>The proposed government land as mentioned above identified by the Tahasildar, Bijatala has been approved in the Sub-Divisional Site Selection Committee meeting held on dt. 13.09.2025 and the copy of the proceeding is attached with the case record.</p> <p>It is observed that since the proposed plots stands recorded under Rakhit Khata with Kisam- "Gochar". It is required to be brought from "Rakhit" Khata to "Abad Jogya Anabadi" Khata and from "Gochar" Kisam to "Patil" Kisam respectively through the De-reservation proceeding advanced by the Tahasildar, Bijatala, as per provision under section 3(A) of the O.G.L.S Act-1962.</p> <p>It is seen that General Proclamation inviting public objection, if any, against the proposed de-reservation has been duly published, as required under Rule-4(1)(i) in the manner prescribed in Rule 5(5) of the O.G.L.S., Rule, 1983 and reportedly no objection has been received from any quarter within the stipulated period as mentioned in Rule 5(6) of the O.G.L.S., Rule, 1983 against the proposed de-reservation.</p> <p>As reported in the Field visit memorandum, the proposed site is free from encroachment and there is neither any forest growth nor any sairat sources existing on the suit land.</p> <p>As reported by the Asst. Settlement Officer (Hdqrs.), Baripada, the sabik kisam of the proposed plots are "RASTA & GOCHAR" and these are also not enlisted in the District Level Committee report which formed the basis for the affidavit filed by State Government before the Hon'ble Supreme Court of India in WP (C) No. 202 of 1995 (T.N. Godavarman Thirumulkpad Vs Union of India and others).</p> <p>Calculation sheet working out of the quantum of excess Gochar land in the village- Jamda is prepared by the Revenue Inspector, Patpur and countersigned by the Tahasildar, Bijatala is attached with the case record. The details of Gochar calculation sheet are as follows:</p> <ol style="list-style-type: none"> 1) Total extent of Royati (Private Agriculture) land :- Ac. 340.16 dec 2) Arable Govt. land <ol style="list-style-type: none"> a) Total Gochar land :- Ac. 17.91 dec b) Total Village Forest Land :- Ac. 30.58 dec c) Total Waste land :- Ac. 0.35 dec <li style="padding-left: 100px;">Total :- Ac. 389.00 dec 3) Effective area of the village (20/23 of Total land) :- Ac. 389.00 dec $\times \frac{20}{23} =$ Ac. 338.26 dec 4) Gochar land required in the village (5% of Effective area) :- Ac. 338.26 dec $\times \frac{5}{100} =$ Ac. 16.91 dec 5) Excess Gochar land in the village :- Ac. 17.91 dec - Ac. 16.91 dec = Ac 1.00 dec 	Mouza	Khata No.	Plot No	Area	Kisam	Jamda, PS- Bisoil, PS No. 64	109 (Rakhit)	27/1	Ac 0.16 dec (Out of Ac 0.61 dec)	Gochar	31/1	Ac 0.04 dec (Out of Ac 0.10 dec)	Gochar	33	Ac 0.10 dec	Gochar	54/1	Ac 0.30 dec (Out of Ac 0.61 dec)	Gochar	Total			Ac 0.60 dec		
Mouza	Khata No.	Plot No	Area	Kisam																						
Jamda, PS- Bisoil, PS No. 64	109 (Rakhit)	27/1	Ac 0.16 dec (Out of Ac 0.61 dec)	Gochar																						
		31/1	Ac 0.04 dec (Out of Ac 0.10 dec)	Gochar																						
		33	Ac 0.10 dec	Gochar																						
		54/1	Ac 0.30 dec (Out of Ac 0.61 dec)	Gochar																						
Total			Ac 0.60 dec																							

(Contd...)


CONTINUATION ORDER SHEET

Serial Number & date of order	Order and signature of the Officer																											
1	2																											
19-5-26 (Contd...)	<p>It is seen that, there is in excess of Gochar land in the village- Jamda than the reasonable requirement for the purpose for which it was reserved and the land is coming under Rural area.</p> <p>All required formalities have been maintained by the Tahasildar, Bijatala in this case record, for de-reservation of proposed plots.</p> <p>The purpose of de-reservation is for public purpose.</p> <p>Hence, the De-reservation proposal advanced by the Tahasildar, Bijatala and recommended by the Sub-Collector, Bamanghaty, Rairangpur is hereby approved, as provided U/S 3(A) of the O.G.L.S. Act-1962 and Rule-4(1) of the O.G.L.S. Rules-1983, to bring the suit land from "Rakhit" Khata, to "Abad Jogya Anabadi" Khata and Kisam from "Gochar" to Kisam-"Patit" respectively in respect of the following land schedule for eventual alienation in favour of Ministry of Railways, Government of India for construction of the new Broad Gauge (B.G.) railway line between Bangriposi-Gorumahisani at mouza- Jamda and for no other purpose.</p> <p style="text-align: center;">LAND SCHEDULE</p> <table border="1" data-bbox="361 929 1432 1355"> <thead> <tr> <th>Mouza / PS</th> <th>Khata No.</th> <th>Plot No</th> <th>Area</th> <th>Kisam</th> <th>Khata / Kisam after de-reservation</th> </tr> </thead> <tbody> <tr> <td rowspan="4">Jamda, PS- Bisoi, PS No. 64</td> <td rowspan="4">109 (Rakhit)</td> <td>27/1</td> <td>Ac 0.16 dec (Out of Ac 0.61 dec)</td> <td>Gochar</td> <td rowspan="4">Khata- AJA Kisam- Patit</td> </tr> <tr> <td>31/1</td> <td>Ac 0.04 dec (Out of Ac 0.10 dec)</td> <td>Gochar</td> </tr> <tr> <td>33</td> <td>Ac 0.10 dec</td> <td>Gochar</td> </tr> <tr> <td>54/1</td> <td>Ac 0.30 dec (Out of Ac 0.61 dec)</td> <td>Gochar</td> </tr> <tr> <td colspan="3" style="text-align: center;">Total</td> <td>Ac 0.60 dec</td> <td></td> <td></td> </tr> </tbody> </table> <p style="text-align: right; margin-top: 20px;">  COLLECTOR, MAYURBHANJ </p>	Mouza / PS	Khata No.	Plot No	Area	Kisam	Khata / Kisam after de-reservation	Jamda, PS- Bisoi, PS No. 64	109 (Rakhit)	27/1	Ac 0.16 dec (Out of Ac 0.61 dec)	Gochar	Khata- AJA Kisam- Patit	31/1	Ac 0.04 dec (Out of Ac 0.10 dec)	Gochar	33	Ac 0.10 dec	Gochar	54/1	Ac 0.30 dec (Out of Ac 0.61 dec)	Gochar	Total			Ac 0.60 dec		
Mouza / PS	Khata No.	Plot No	Area	Kisam	Khata / Kisam after de-reservation																							
Jamda, PS- Bisoi, PS No. 64	109 (Rakhit)	27/1	Ac 0.16 dec (Out of Ac 0.61 dec)	Gochar	Khata- AJA Kisam- Patit																							
		31/1	Ac 0.04 dec (Out of Ac 0.10 dec)	Gochar																								
		33	Ac 0.10 dec	Gochar																								
		54/1	Ac 0.30 dec (Out of Ac 0.61 dec)	Gochar																								
Total			Ac 0.60 dec																									

ତହସିଲଦାରଙ୍କ କାର୍ଯ୍ୟାଳୟ ବିଜାତଳା, ମୟୂରଭଞ୍ଜ

ଅଣ ସଂରକ୍ଷଣ ମାମଲା ସଂଖ୍ୟା - ୦୯/୨୦୨୫

ସର୍ବସାଧାରଣ ଇଞ୍ଚାହାର



ଏତଦ୍ୱାରା ସର୍ବସାଧାରଣଙ୍କୁ ଅବଗତ କରାଯାଉଅଛି କି, ନିମ୍ନ ତହସିଲ ଭୂମି ସରକାରୀ ଜମିକୁ Railway Department, Govt. of India ନାମେ ରେକର୍ଡ କରିବାପାଇଁ ପ୍ରସ୍ତୁତ ଅଣସଂରକ୍ଷଣ ମାମଲା ଜିଲ୍ଲାପାଳ, ମୟୂରଭଞ୍ଜ କ୍ୱାରା ଅନୁମୋଦନ ଲାଭ କରିଥିବା ବିଷୟ ଜିଲ୍ଲାପାଳଙ୍କ କାର୍ଯ୍ୟାଳୟ ପତ୍ର ସଂଖ୍ୟା - ୨୨୮୦/Rev ଡା: - ୨୧.୦୫.୨୦୨୬ ରେ ଅବଗତ କରାଯାଇଅଛି । ଅଣ ସଂରକ୍ଷଣ ହୋଇଥିବା ସରକାରୀ ବୃତ୍ତି ନିମ୍ନରେ ପ୍ରଦତ୍ତ ହେଲା ।

ତହସିଲ

ମୌଜା	ଖାତା ନଂ (ମୋଟ ଖାତା)	ପୁଟ ନଂ (ମୋଟ ପୁଟ)	ମୋଟ ରକବା (ଏକରରେ)	ଅଧିଗ୍ରହଣ ରକବା (ଏକରରେ)	କିସମ
ବେଲପାହାଡ଼ି (୧୧୭)	୨୩୨ (ରକ୍ଷିତ)	୯୮୨/୧	୦.୦୭	୦.୦୩	ବଞ୍ଚିଯୋଗ୍ୟ
		୧୨୯୮/୧	୦.୮୮	୦.୦୪	ଗୋଚର
		୧୩୮୮/୧	୦.୩୨	୦.୧୯	ବଞ୍ଚିଯୋଗ୍ୟ
		୮୫୪/୧	୦.୧୬	୦.୧୪	ଗୋଚର
		୮୫୦/୧	୦.୨୮	୦.୧୫	ଗୋଚର
		୨୩୦/୧	୭.୧୮	୩.୨୪	ଗୋଚର
		୨୩୧/୧	୦.୧୯	୦.୦୧	ଗୋଚର
		୨୨୭/୧	୦.୧୧	୦.୦୧	ଗୋଚର
		୨୨୮	୦.୩୦	୦.୩୦	ଗୋଚର
		୮୫୧	୦.୧୨	୦.୧୨	ଗୋଚର
		୮୬୨/୧	୩.୧୦	୦.୫୪	ଗୋଚର
		୮୪୮/୧	୧.୨୧	୦.୯୭	ଗୋଚର
		୯୭୪/୧	୦.୭୦	୦.୦୭	ଗୋଚର
		୧୨୯୩/୧	୧.୯୧	୦.୦୨	ବଞ୍ଚିଯୋଗ୍ୟ
	ମୋଟ	୧୪ ପୁଟ	୧୬.୫୩	୫.୮୩	

(Handwritten Signature)

ତହସିଲଦାର ବିଜାତଳା
Bijatala, Mayurbhanj

ପରିପତ୍ର ସଂଖ୍ୟା : ୧୩୫୧ ତାରିଖ ୨୬.୦୫.୨୬

ଏହାର ଏକକିତା ନକଲ ବେଲପାହାଡ଼ି ମୌଜାର ଏକ ପ୍ରକାଶ୍ୟ ସ୍ଥାନରେ ତେଜୁରା ବ୍ୱାରା ଘୋଷଣା ଜାରି କରିବା ପାଇଁ ଦିଆଗଲା ।

ଏହାର ଏକକିତା ନକଲ ଗ୍ରାମପଞ୍ଚାୟତ କାର୍ଯ୍ୟାଳୟ ବଡ଼ଝରଣ ଏବଂ ରାଜସ୍ୱ ନିରୀକ୍ଷକଙ୍କ କାର୍ଯ୍ୟାଳୟ ବଡ଼ଝରଣ ଏବଂ ତହସିଲ କାର୍ଯ୍ୟାଳୟ ବିଜାତଳା ନୋଟିସ ଫଳକରେ ସର୍ବସାଧାରଣଙ୍କ ଅବଗତ ନିମନ୍ତେ ଦିଆଗଲା ।

(Handwritten Signature)

ତହସିଲଦାର ବିଜାତଳା
Bijatala, Mayurbhanj

ତା: - ୨୬.୦୫.୨୦୨୬

CONTINUATION ORDER SHEET

(Page-)

Serial Number & date of order	Order and signature of the Officer	Note of action on order with date
1	2	3

19-5-26

Order passed by the Collector and District Magistrate, Mayurbhanj in De-reservation Case No.09/2025 of Bijatala Tahasil

Perused the case record bearing De-reservation Case No. 09/2025 containing proposal of Tahasildar, Bijatala received from the Sub-Collector, Bamanghaty, Rairangpur along with his recommendation seeking sanction of de-reservation of the following land schedule for eventual alienation of government land in favour of Ministry of Railways, Government of India for construction of the new Broad Gauge (B.G.) railway line between Bangriposi-Gorumahisani at mouza- Belpahadi under Bijatala Tahasil.

LAND SCHEDULE OF PROPOSAL

Mouza	Khata No.	Plot No	Area	Kisam
Belpahadi, PS- Rairangpur, PS No. 117	232 (Rakhit)	982/1	Ac 0.03 dec (Out of Ac 0.07 dec)	Bastijogya
		1298/1	Ac 0.04 dec (Out of Ac 0.88 dec)	Gochar
		1388/1	Ac 0.19 dec (Out of Ac 0.32 dec)	Bastijogya
		854/1	Ac 0.14 dec (Out of Ac 0.16 dec)	Gochar
		850/1	Ac 0.15 dec (Out of Ac 0.28 dec)	Gochar
		230/1	Ac 3.24 dec (Out of Ac 7.18 dec)	Gochar
		231/1	Ac 0.01 dec (Out of Ac 0.19 dec)	Gochar
		227/1	Ac 0.01 dec (Out of Ac 0.11 dec)	Gochar
		228	Ac. 0.30 dec	Gochar
		851	Ac. 0.12 dec	Gochar
		862/1	Ac 0.054 dec (Out of Ac 3.10 dec)	Gochar
		848/1	Ac 0.097 dec (Out of Ac 1.21 dec)	Gochar
		974/1	Ac 0.07 dec (Out of Ac 0.70 dec)	Gochar
		1293/1	Ac 0.02 dec (Out of Ac 1.91 dec)	Bastijogya
Total			Ac 5.83 dec	

The proposed government land as mentioned above identified by the Tahasildar, Bijatala has been approved in the Sub-Divisional Site Selection Committee meeting held on dt. 13.09.2025 and the copy of the proceeding is attached with the case record.

It is observed that since the proposed plots stands recorded under Rakhit Khata with Kisam- "Gochar & Bastijogya". It is required to be brought from "Rakhit" Khata to "Abad Jogya Anabadi" Khata and from "Gochar & Bastijogya" Kisam to "Patit" Kisam respectively through the De-reservation proceeding advanced by the Tahasildar, Bijatala, as per provision under section 3(A) of the O.G.L.S Act-1962.

It is seen that General Proclamation inviting public objection, if any, against the proposed de-reservation has been duly published, as required under Rule-4(1)(i) in the manner prescribed in Rule 5(5) of the O.G.L.S., Rule, 1983 and reportedly no objection has been received from any quarter within the stipulated period as mentioned in Rule 5(6) of the O.G.L.S., Rule, 1983 against the proposed de-reservation.

As reported in the Field visit memorandum, the proposed site is free from encroachment and there is neither any forest growth nor any sairat sources existing on the suit land.

As reported by the Asst. Settlement Officer (Hdqs.), Baripada, the sabik kisam of the proposed plots are "LAIK PATIT & GOCHAR" and these are also not enlisted in the District Level Committee report which formed the basis for the affidavit filed by State Government before the Hon'ble Supreme Court of India in WP (C) No. 202 of 1995 (T.N. Godavarma Thirumulkpad Vs Union of India and others).

(Contd...)

CONTINUATION ORDER SHEET

Serial Number & date of order

Order and signature of the Officer

1

19-5-26

2

Calculation sheet working out of the quantum of excess Gochar land in the village-Belpahadi is prepared by the Revenue Inspector, Badjharan and countersigned by the Tahasildar, Bijatala is attached with the case record. The details of Gochar calculation sheet are as follows;

- (Contd...)
- 1) Total extent of Royati (Private Agriculture) land :- Ac. 534.61 dec
 - 2) Arable Govt. land
 - a) Total Gochar land :- Ac. 66.63 dec
 - b) Total Village Forest Land :- Ac. 15.13 dec
 - c) Total Waste land :- Ac. 0.00 dec
 - Total :- Ac. 616.37 dec
 - 3) Effective area of the village (20/23 of Total land) :- Ac. 616.37 dec $\times \frac{20}{23} =$ Ac. 535.97 dec
 - 4) Gochar land required in the village (5% of Effective area) :- Ac. 535.97 dec $\times \frac{5}{100} =$ Ac. 26.79 dec
 - 5) Excess Gochar land in the village :- Ac. 66.63 dec - Ac. 26.79 dec = Ac 39.84 dec

It is seen that, there is in excess of Gochar land in the village- Belpahadi than the reasonable requirement for the purpose for which it was reserved and the land is coming under Rural area.

All required formalities have been maintained by the Tahasildar, Bijatala in this case record, for de-reservation of proposed plots.

The purpose of de-reservation is for public purpose.

Hence, the De-reservation proposal advanced by the Tahasildar, Bijatala and recommended by the Sub-Collector, Bamanghaty, Rairangpur is hereby approved, as provided U/S 3(A) of the O.G.L.S. Act-1962 and Rule-4(1) of the O.G.L.S. Rules-1983, to bring the suit land from "Rakhit" Khata, to "Abad Jogya Anabadi" Khata and Kisam from "Gochar & Bastijogya" to Kisam-"Patit" respectively in respect of the following land schedule for eventual alienation in favour of Ministry of Railways, Government of India for construction of the new Broad Gauge (B.G.) railway line between Bangriposi- Gorumahisani at mouza- Belpahadi and for no other purpose.

LAND SCHEDULE

Mouza / PS	Khata No.	Plot No	Area	Kisam	Khata / Kisam after de-reservation
Belpahadi, PS- Rairangpur, PS No. 117	232 (Rakhit)	982/1	Ac 0.03 dec (Out of Ac 0.07 dec)	Basti jogya	Khata- AJA Kisam- Patit
		1298/1	Ac 0.04 dec (Out of Ac 0.88 dec)	Gochar	
		1388/1	Ac 0.19 dec (Out of Ac 0.32 dec)	Basti jogya	
		854/1	Ac 0.14 dec (Out of Ac 0.16 dec)	Gochar	
		850/1	Ac 0.15 dec (Out of Ac 0.28 dec)	Gochar	
		230/1	Ac 3.24 dec (Out of Ac 7.18 dec)	Gochar	
		231/1	Ac 0.01 dec (Out of Ac 0.19 dec)	Gochar	
		227/1	Ac 0.01 dec (Out of Ac 0.11 dec)	Gochar	
		228	Ac. 0.30 dec	Gochar	


(Contd...)

Serial Number & date of order	Order and signature of the Officer					Note of action on order with date
1	2					3
19-5-26 (Contd...)	Mouza / PS Belpahadi, PS- Rairangpur, PS No. 117	Khata No. 232 (Rakhit)	Plot No	Area	Kisam	Khata / Kisam at de-reservation Khata - A/B Kisam - Fair
			851	Ac. 0.12 dec	Gochar	
			862/1	Ac 0.0.54 dec (Out of Ac 3.10 dec)	Gochar	
			848/1	Ac 0.0.97 dec (Out of Ac 1.21 dec)	Gochar	
			974/1	Ac 0.07 dec (Out of Ac 0.70 dec)	Gochar	
			1293/1	Ac 0.02 dec (Out of Ac 1.91 dec)	Basti jogya	
			Total	Ac 5.83 dec		


 COLLECTOR, MAYURBHANJ

ତହସିଲଦାରଙ୍କ କାର୍ଯ୍ୟାଳୟ ବିଜାତଳା, ମୟୂରଭଞ୍ଜ

ଅଣ ସଂରକ୍ଷଣ ମାମଲା ସଂଖ୍ୟା - ୧୩ / ୨୦୨୫




ସର୍ବସାଧାରଣ ଲିଖାହାର

ଏହାରା ସର୍ବସାଧାରଣକୁ ଅବଗତ କରାଯାଉଅଛି କି, ନିମ୍ନ ତପସିଲ ଭୁତ ସରକାରୀ ଜମିକୁ Railway Department, Govt. of India ନାମେ ରେକର୍ଡ କରିବାପାଇଁ ପ୍ରସ୍ତୁତ ଅଣସଂରକ୍ଷଣ ମାମଲା ଜିଲ୍ଲାପାଳ, ମୟୂରଭଞ୍ଜ କ ହାରା ଅନୁମୋଦନ ଲାଭ କରିଥିବା ବିଷୟ ଜିଲ୍ଲାପାଳଙ୍କ କାର୍ଯ୍ୟାଳୟ ପତ୍ର ସଂଖ୍ୟା - ୨୨୮୨/Rev ଡା: - ୨୧.୦୫.୨୦୨୬ ରେ ଅବଗତ କରାଯାଇଅଛି । ଅଣ ସଂରକ୍ଷଣ ହୋଇଥିବା ସରକାରୀ ବୃତ୍ତି ନିମ୍ନରେ ପ୍ରଦତ୍ତ ହେଲା ।

ତପସିଲ

ମୌଜା	ଖାତା ନଂ	ପୁଟ ନଂ	ମୋଟ ରକବା (ଏକରରେ)	ଅଧିଗ୍ରହଣ ରକବା (ଏକରରେ)	କ୍ରିୟମ
ପୋଖରିଆ (୧୧୮)	୧୫୫ (ରକ୍ଷିତ)	୪୩୫ / ୧	୦.୧୩	୦.୦୮	ଗୋଡର
		ମୋଟ	୦.୧୩	୦.୦୮	


 ତହସିଲଦାର, ବିଜାତଳା
 Bijatala, Mayurbhanj

ପରିପତ୍ର ସଂଖ୍ୟା : ୧୩/୫୨ ତାରିଖ ୨୬.୦୫.୨୬

ଏହାର ଏକକିତା ନକଲ ପୋଖରିଆ ମୌଜାର ଏକ ପ୍ରକାଶ୍ୟ ସ୍ଥାନରେ ତେଜୁରା ଦ୍ୱାରା ଘୋଷଣା ଜାରି କରିବା ପାଇଁ ଦିଆଗଲା ।

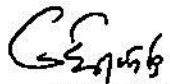
ଏହାର ଏକକିତା ନକଲ ଗ୍ରାମପଞ୍ଚାୟତ କାର୍ଯ୍ୟାଳୟ ବଡ଼ଝରଣ ଏବଂ ରାଜସ୍ୱ ନିରୀକ୍ଷକଙ୍କ କାର୍ଯ୍ୟାଳୟ ବଡ଼ଝରଣ ଏବଂ ତହସିଲ କାର୍ଯ୍ୟାଳୟ ବିଜାତଳା ନୋଟିସ ଫଳକରେ ସର୍ବସାଧାରଣଙ୍କ ଅବଗତ ନିମନ୍ତେ ଦିଆଗଲା ।

ଡା :- ୨୬.୦୫.୨୦୨୬


 ତହସିଲଦାର, ବିଜାତଳା
 Bijatala, Mayurbhanj

Serial Number & date of order	Order and signature of the Officer	Note of action on order with date																																										
1	2	3																																										
19-5-26	<p>Order passed by the Collector and District Magistrate, Mayurbhanj in De-reservation Case No.13/2025 of Bijatala Tahasil</p> <p>Perused the case record bearing De-reservation Case No. 13/2025 containing proposal of Tahasildar, Bijatala received from the Sub-Collector, Bamanghaty, Rairangpur along with his recommendation seeking sanction of de-reservation of the following land schedule for eventual alienation of government land in favour of Ministry of Railways, Government of India for construction of the new Broad Gauge (B.G.) railway line between Bangriposi- Gorumahisani at mouza- Pokharia under Bijatala Tahasil.</p> <p style="text-align: center;">LAND SCHEDULE OF PROPOSAL</p> <table border="1" data-bbox="260 636 1323 815"> <thead> <tr> <th>Mouza</th> <th>Khata No.</th> <th>Plot No</th> <th>Area</th> <th>Kisam</th> </tr> </thead> <tbody> <tr> <td>Pokharia, PS- Rairangpur, PS No. 118</td> <td>155 (Rakhit)</td> <td>435/1</td> <td>Ac 0.08 dec (Out of Ac 0.13 dec)</td> <td>Gochar</td> </tr> <tr> <td colspan="3" style="text-align: center;">Total</td> <td>Ac 0.08 dec</td> <td></td> </tr> </tbody> </table> <p>The proposed government land as mentioned above identified by the Tahasildar, Bijatala has been approved in the Sub-Divisional Site Selection Committee meeting held on dt. 13.09.2025 and the copy of the proceeding is attached with the case record.</p> <p>It is observed that since the proposed plot stands recorded under Rakhit Khata with Kisam- "Gochar". It is required to be brought from "Rakhit" Khata to "Abad Jogya Anabadi" Khata and from "Gochar" Kisam to "Patil" Kisam respectively through the De-reservation proceeding advanced by the Tahasildar, Bijatala, as per provision under section 3(A) of the O.G.L.S Act-1962.</p> <p>It is seen that General Proclamation inviting public objection, if any, against the proposed de-reservation has been duly published, as required under Rule-4(1)(i) in the manner prescribed in Rule 5(5) of the O.G.L.S., Rule, 1983 and reportedly no objection has been received from any quarter within the stipulated period as mentioned in Rule 5(6) of the O.G.L.S., Rule, 1983 against the proposed de-reservation.</p> <p>As reported in the Field visit memorandum, the proposed site is free from encroachment and there is neither any forest growth nor any sairat sources existing on the suit land.</p> <p>As reported by the Asst. Settlement Officer (Hdqrs.), Baripada, the sabik kisam of the proposed plot is "GOCHAR" and it is also not enlisted in the District Level Committee report which formed the basis for the affidavit filed by State Government before the Hon'ble Supreme Court of India in WP (C) No. 202 of 1995 (T.N. Godavarman Thirumulkpad Vs Union of India and others).</p> <p>Calculation sheet working out of the quantum of excess Gochar land in the village Pokharia is prepared by the Revenue Inspector, Badjharan and countersigned by the Tahasildar, Bijatala is attached with the case record. The details of Gochar calculation sheet are as follows:</p> <table data-bbox="288 1742 1350 2168"> <tbody> <tr> <td>1) Total extent of Royati (Private Agriculture) land</td> <td>:-</td> <td>Ac. 323.95 dec</td> </tr> <tr> <td>2) Arable Govt. land</td> <td></td> <td></td> </tr> <tr> <td> a) Total Gochar land</td> <td>:-</td> <td>Ac. 15.95 dec</td> </tr> <tr> <td> b) Total Village Forest Land</td> <td>:-</td> <td>Ac. 18.65 dec</td> </tr> <tr> <td> c) Total Waste land</td> <td>:-</td> <td>Ac. 2.22 dec</td> </tr> <tr> <td style="text-align: right;">Total</td> <td>:-</td> <td>Ac. 360.77 dec</td> </tr> <tr> <td>3) Effective area of the village (20/23 of Total land)</td> <td>:-</td> <td>Ac. 360.77 dec X $\frac{20}{23}$ = Ac. 313.71 dec</td> </tr> <tr> <td>4) Gochar land required in the village (5% of Effective area)</td> <td>:-</td> <td>Ac. 313.71 dec X $\frac{5}{100}$ = Ac. 15.68 dec</td> </tr> <tr> <td>5) Excess Gochar land in the village</td> <td>:-</td> <td>Ac. 15.95 dec - Ac. 15.68 dec = Ac 0.27 dec</td> </tr> </tbody> </table>	Mouza	Khata No.	Plot No	Area	Kisam	Pokharia, PS- Rairangpur, PS No. 118	155 (Rakhit)	435/1	Ac 0.08 dec (Out of Ac 0.13 dec)	Gochar	Total			Ac 0.08 dec		1) Total extent of Royati (Private Agriculture) land	:-	Ac. 323.95 dec	2) Arable Govt. land			a) Total Gochar land	:-	Ac. 15.95 dec	b) Total Village Forest Land	:-	Ac. 18.65 dec	c) Total Waste land	:-	Ac. 2.22 dec	Total	:-	Ac. 360.77 dec	3) Effective area of the village (20/23 of Total land)	:-	Ac. 360.77 dec X $\frac{20}{23}$ = Ac. 313.71 dec	4) Gochar land required in the village (5% of Effective area)	:-	Ac. 313.71 dec X $\frac{5}{100}$ = Ac. 15.68 dec	5) Excess Gochar land in the village	:-	Ac. 15.95 dec - Ac. 15.68 dec = Ac 0.27 dec	
Mouza	Khata No.	Plot No	Area	Kisam																																								
Pokharia, PS- Rairangpur, PS No. 118	155 (Rakhit)	435/1	Ac 0.08 dec (Out of Ac 0.13 dec)	Gochar																																								
Total			Ac 0.08 dec																																									
1) Total extent of Royati (Private Agriculture) land	:-	Ac. 323.95 dec																																										
2) Arable Govt. land																																												
a) Total Gochar land	:-	Ac. 15.95 dec																																										
b) Total Village Forest Land	:-	Ac. 18.65 dec																																										
c) Total Waste land	:-	Ac. 2.22 dec																																										
Total	:-	Ac. 360.77 dec																																										
3) Effective area of the village (20/23 of Total land)	:-	Ac. 360.77 dec X $\frac{20}{23}$ = Ac. 313.71 dec																																										
4) Gochar land required in the village (5% of Effective area)	:-	Ac. 313.71 dec X $\frac{5}{100}$ = Ac. 15.68 dec																																										
5) Excess Gochar land in the village	:-	Ac. 15.95 dec - Ac. 15.68 dec = Ac 0.27 dec																																										

CONTINUATION ORDER SHEET

Serial Number & date of order	Order and signature of the Officer	Date with date																		
1	2	3																		
19-5-26 (Contd...)	<p>It is seen that, there is in excess of Gochar land in the village- Pokharia than the reasonable requirement for the purpose for which it was reserved and the land is coming under Rural area.</p> <p>All required formalities have been maintained by the Tahasildar, Bijatala in this case record, for de-reservation of proposed plot.</p> <p>The purpose of de-reservation is for public purpose.</p> <p>Hence, the De-reservation proposal advanced by the Tahasildar, Bijatala and recommended by the Sub-Collector, Bamanghaty, Rairangpur is hereby approved, as provided U/S 3(A) of the O.G.L.S. Act-1962 and Rule-4(1) of the O.G.L.S. Rules-1983, to bring the suit land from "Rakhit" Khata, to "Abad Jogya Anabadi" Khata and Kisam from "Gochar" to Kisam-"Patit" respectively in respect of the following land schedule for eventual alienation in favour of Ministry of Railways, Government of India for construction of the new Broad Gauge (B.G.) railway line between Bangriposi-Gorumahisani at mouza- Pokharia and for no other purpose.</p> <p style="text-align: center;">LAND SCHEDULE</p> <table border="1" data-bbox="351 913 1429 1160"> <thead> <tr> <th>Mouza / PS</th> <th>Khata No.</th> <th>Plot No</th> <th>Area</th> <th>Kisam</th> <th>Khata / Kisam after de-reservation</th> </tr> </thead> <tbody> <tr> <td>Pokharia, PS- Rairangpur, PS No. 118</td> <td>155 (Rakhit)</td> <td>435/1</td> <td>Ac 0.08 dec (Out of Ac 0.13 dec)</td> <td>Gochar</td> <td>Khata- AJA Kisam- Patit</td> </tr> <tr> <td colspan="3" style="text-align: right;">Total</td> <td>Ac 0.08 dec</td> <td></td> <td></td> </tr> </tbody> </table> <p style="text-align: right; margin-top: 20px;">  COLLECTOR, MAYURBHANJ </p>	Mouza / PS	Khata No.	Plot No	Area	Kisam	Khata / Kisam after de-reservation	Pokharia, PS- Rairangpur, PS No. 118	155 (Rakhit)	435/1	Ac 0.08 dec (Out of Ac 0.13 dec)	Gochar	Khata- AJA Kisam- Patit	Total			Ac 0.08 dec			
Mouza / PS	Khata No.	Plot No	Area	Kisam	Khata / Kisam after de-reservation															
Pokharia, PS- Rairangpur, PS No. 118	155 (Rakhit)	435/1	Ac 0.08 dec (Out of Ac 0.13 dec)	Gochar	Khata- AJA Kisam- Patit															
Total			Ac 0.08 dec																	

ତହସିଲଦାରଙ୍କ କାର୍ଯ୍ୟାଳୟ ବିଜାତଳା, ମୟୂରଭଞ୍ଜ

ଅଣ ସଂରକ୍ଷଣ ମାମଲା ସଂଖ୍ୟା - ୧୪/୨୦୨୫

ସର୍ବସାଧାରଣ ଇଚ୍ଛାହାର



ଏହାପାଇଁ ସର୍ବସାଧାରଣଙ୍କୁ ଅବଗତ କରାଯାଉଅଛି କି, ନିମ୍ନ ତହସିଲ ଭୂମି ସରକାରୀ ଜମିକୁ Railway Department, Govt. of India ନାମେ ରେକର୍ଡ କରିବାପାଇଁ ପ୍ରସ୍ତୁତ ଅଣସଂରକ୍ଷଣ ମାମଲା ଜିଲ୍ଲାପାଳ, ମୟୂରଭଞ୍ଜ କ୍ଷତ୍ରୀ ଅନୁମୋଦନ ଲାଭ କରିଥିବା ବିଷୟ ଜିଲ୍ଲାପାଳଙ୍କ କାର୍ଯ୍ୟାଳୟ ପତ୍ର ସଂଖ୍ୟା - ୨୨୭୮/Rev ଚା: - ୨୧.୦୫.୨୦୨୨ ରେ ଅବଗତ କରାଯାଇଅଛି । ଅଣ ସଂରକ୍ଷଣ ହୋଇଥିବା ସରକାରୀ ବୃତ୍ତି ନିମ୍ନରେ ପ୍ରଦତ୍ତ ହେଲା ।

ତହସିଲ

ମୌଜା	ଖାତା ନଂ (ମୋଟ ଖାତା)	ପୁଟ ନଂ (ମୋଟ ପୁଟ)	ମୋଟ ରକବା (ଏକରରେ)	ଅଧିଗ୍ରହଣ ରକବା (ଏକରରେ)	କିସମ
ପାଟପୁର (୧୩୧)	୮୭ (ଉତ୍ତର)	୪୭୧/୧	୦.୨୦	୦.୦୪	ଗୋଟର
		୪୭୭/୧	୦.୫୦	୦.୨୩	ଗୋଟର
	ମୋଟ	୨ ପୁଟ	୦.୭୦	୦.୨୭	

Tahasildar
Bijatala, Mayurbhanj

ପରିପତ୍ର ସଂଖ୍ୟା : ୧୩୫୩ ତାରିଖ ୨୬.୫.୨୫

ଏହାର ଏକକିତା ନକଲ ପାଟପୁର ମୌଜାର ଏକ ପ୍ରକାଶ୍ୟ ସ୍ଥାନରେ ତେଜୁରା ବ୍ରାହ୍ମଣ ଘୋଷଣା କରି କରିବା ପାଇଁ ଦିଆଗଲା ।


ଏହାର ଏକକିତା ନକଲ ଗ୍ରାମପଞ୍ଚାୟତ କାର୍ଯ୍ୟାଳୟ ଲୁହାଶିଳା ଏବଂ ରାଜସ୍ୱ ନିରୀକ୍ଷକଙ୍କ କାର୍ଯ୍ୟାଳୟ ପାଟପୁର ଏବଂ ତହସିଲ କାର୍ଯ୍ୟାଳୟ ବିଜାତଳା ନୋଟିସ ଫଳକରେ ସର୍ବସାଧାରଣଙ୍କ ଅବଗତ ନିମନ୍ତେ ଦିଆଗଲା ।

ତା :- ୨୬.୦୫.୨୦୨୨

Tahasildar
Bijatala, Mayurbhanj

Serial Number & date of order	Order and signature of the Officer	Note of action on order with date																
1	2	3																
10-5-26	<p>Order passed by the Collector and District Magistrate, Mayurbhanj in De-reservation Case No.14/2025 of Bijatala Tahasil</p> <p>Perused the case record bearing De-reservation Case No. 14/2025 containing proposal of Tahasildar, Bijatala received from the Sub-Collector, Baramghaty, Rairangpur along with his recommendation seeking sanction of de-reservation of the following land schedule for eventual alienation of government land in favour of Ministry of Railways, Government of India for construction of the new Broad Gauge (B.G.) railway line between Bangriposi- Gorumahisani at mouza- Patpur under Bijatala Tahasil.</p> <p style="text-align: center;">LAND SCHEDULE OF PROPOSAL</p> <table border="1" data-bbox="279 604 1340 806"> <thead> <tr> <th>Mouza</th> <th>Khata No.</th> <th>Plot No</th> <th>Area</th> <th>Kisam</th> </tr> </thead> <tbody> <tr> <td rowspan="3">Patpur, PS- Rairangpur, PS No. 131</td> <td rowspan="3">86 (Rakhit)</td> <td>471/1</td> <td>Ac 0.04 dec (Out of Ac 0.20 dec)</td> <td>Gochar</td> </tr> <tr> <td>477/1</td> <td>Ac 0.23 dec (Out of Ac 0.50 dec)</td> <td>Gochar</td> </tr> <tr> <td style="text-align: center;">Total</td> <td>Ac 0.27 dec</td> <td></td> </tr> </tbody> </table> <p>The proposed government land as mentioned above identified by the Tahasildar, Bijatala has been approved in the Sub-Divisional Site Selection Committee meeting held on dt. 13.09.2025 and the copy of the proceeding is attached with the case record.</p> <p>It is observed that since the proposed plots stands recorded under Rakhit Khata with Kisam- "Gochar". It is required to be brought from "Rakhit" Khata to "Abad Jogya Anabadi" Khata and from "Gochar" Kisam to "Patit" Kisam respectively through the De-reservation proceeding advanced by the Tahasildar, Bijatala, as per provision under section 3(A) of the O.G.L.S Act-1962.</p> <p>It is seen that General Proclamation inviting public objection, if any, against the proposed de-reservation has been duly published, as required under Rule-4(1)(i) in the manner prescribed in Rule 5(5) of the O.G.L.S., Rule, 1983 and reportedly no objection has been received from any quarter within the stipulated period as mentioned in Rule 5(6) of the O.G.L.S., Rule, 1983 against the proposed de-reservation.</p> <p>As reported in the Field visit memorandum, the proposed site is free from encroachment and there is neither any forest growth nor any sairat sources existing on the suit land.</p> <p>As reported by the Asst. Settlement Officer (Hdqs.), Baripada, the sabik kisam of the proposed plots are "GOCHAR" and these are also not enlisted in the District Level Committee report which formed the basis for the affidavit filed by State Government before the Hon'ble Supreme Court of India in WP (C) No. 202 of 1995 (T.N. Godavarman Thirumulkpad Vs Union of India and others).</p> <p>Calculation sheet working out of the quantum of excess Gochar land in the village- Patpur is prepared by the Revenue Inspector, Patpur and countersigned by the Tahasildar, Bijatala is attached with the case record. The details of Gochar calculation sheet are as follows;</p> <ol style="list-style-type: none"> 1) Total extent of Royati (Private Agriculture) land :- Ac. 231.20 dec 2) Arable Govt. land <ol style="list-style-type: none"> a) Total Gochar land :- Ac. 11.96 dec b) Total Village Forest Land :- Ac. 20.08 dec c) Total Waste land :- Ac. 0.00 dec <li style="padding-left: 40px;">Total :- Ac. 263.24 dec 3) Effective area of the village (20/23 of Total land) :- Ac. 263.24 dec $\times \frac{20}{23} =$ Ac. 228.90 dec 4) Gochar land required in the village (5% of Effective area) :- Ac. 228.90 dec $\times \frac{5}{100} =$ Ac. 11.44 dec 5) Excess Gochar land in the village :- Ac. 11.96 dec - Ac. 11.44 dec = Ac 0.52 dec <p style="text-align: right;">(Contd...)</p>	Mouza	Khata No.	Plot No	Area	Kisam	Patpur, PS- Rairangpur, PS No. 131	86 (Rakhit)	471/1	Ac 0.04 dec (Out of Ac 0.20 dec)	Gochar	477/1	Ac 0.23 dec (Out of Ac 0.50 dec)	Gochar	Total	Ac 0.27 dec		
Mouza	Khata No.	Plot No	Area	Kisam														
Patpur, PS- Rairangpur, PS No. 131	86 (Rakhit)	471/1	Ac 0.04 dec (Out of Ac 0.20 dec)	Gochar														
		477/1	Ac 0.23 dec (Out of Ac 0.50 dec)	Gochar														
		Total	Ac 0.27 dec															

CONTINUATION ORDER SHEET

Serial Number & date of order	Order and signature of the Officer																					
1	2																					
19-5-26 (Contd.)	<p>It is seen that, there is in excess of Gochar land in the village- Patpur than the reasonable requirement for the purpose for which it was reserved and the land is coming under Rural area.</p> <p>All required formalities have been maintained by the Tahasildar, Bijatala in this case record, for de-reservation of proposed plots.</p> <p>The purpose of de-reservation is for public purpose.</p> <p>Hence, the De-reservation proposal advanced by the Tahasildar, Bijatala and recommended by the Sub-Collector, Bamanghaty, Rairangpur is hereby approved, as provided U/S 3(A) of the O.G.L.S. Act-1962 and Rule-4(1) of the O.G.L.S. Rules-1983, to bring the suit land from "Rakhit" Khata, to "Abad Jogya Anabadi" Khata and Kisam from "Gochar" to Kisam-"Patit" respectively in respect of the following land schedule for eventual alienation in favour of Ministry of Railways, Government of India for construction of the new Broad Gauge (B.G.) railway line between Bangriposi-Gorumahisani at mouza- Patpur and for no other purpose.</p> <p style="text-align: center;">LAND SCHEDULE</p> <table border="1" data-bbox="360 965 1438 1256"> <thead> <tr> <th>Mouza / PS</th> <th>Khata No.</th> <th>Plot No</th> <th>Area</th> <th>Kisam</th> <th>Khata / Kisam after de-reservation</th> </tr> </thead> <tbody> <tr> <td rowspan="2">Patpur, PS- Rairangpur, PS No. 131</td> <td rowspan="2">86 (Rakhit)</td> <td>471/1</td> <td>Ac 0.04 dec (Out of Ac 0.20 dec)</td> <td>Gochar</td> <td rowspan="2">Khata- AJA Kisam- Patit</td> </tr> <tr> <td>477/1</td> <td>Ac 0.23 dec (Out of Ac 0.50 dec)</td> <td>Gochar</td> </tr> <tr> <td colspan="3" style="text-align: center;">Total</td> <td>Ac 0.27 dec</td> <td></td> <td></td> </tr> </tbody> </table> <p style="text-align: right; margin-top: 20px;">  COLLECTOR, MAYURBHANJ </p>	Mouza / PS	Khata No.	Plot No	Area	Kisam	Khata / Kisam after de-reservation	Patpur, PS- Rairangpur, PS No. 131	86 (Rakhit)	471/1	Ac 0.04 dec (Out of Ac 0.20 dec)	Gochar	Khata- AJA Kisam- Patit	477/1	Ac 0.23 dec (Out of Ac 0.50 dec)	Gochar	Total			Ac 0.27 dec		
Mouza / PS	Khata No.	Plot No	Area	Kisam	Khata / Kisam after de-reservation																	
Patpur, PS- Rairangpur, PS No. 131	86 (Rakhit)	471/1	Ac 0.04 dec (Out of Ac 0.20 dec)	Gochar	Khata- AJA Kisam- Patit																	
		477/1	Ac 0.23 dec (Out of Ac 0.50 dec)	Gochar																		
Total			Ac 0.27 dec																			